

# Moon Phases In Mundane Astrology

Cemal Cicek

23 September 2018

## Index

Preface .....	3
Space Shuttle Challenger Disaster .....	7
World war II .....	11
Tenerife airport disaster .....	13
First Atom bomb - Hiroshima explosion .....	16
1906 San Francisco earthquake.....	21
The Great Alaska Earthquake of 1964 .....	25
1960 Valdivia earthquake .....	27
1999 zmit earthquake.....	31
2006 Yogyakarta earthquake .....	35
2004 Indian Ocean earthquake and tsunami .....	38
1990 Manjil–Rudbar earthquake .....	39
Second Atom Bomb - Nagasaki .....	44
2015 Philadelphia train derailment.....	47
Hindenburg disaster.....	49
Deepwater Horizon explosion .....	52
Apollo 1 .....	54
1975 Banqiao Dam Flood.....	55
Halifax Explosion .....	57
1956 Cali explosion .....	59
2002 Lagos armoury explosion.....	61
Chernobyl disaster.....	62
Texas City disaster .....	65
Oppau explosion .....	66
1944 Bombay explosion .....	68
RAF Fauld explosion.....	69
Cádiz Explosion.....	71
Kaprun disaster.....	73
Japan Airlines Flight 123 .....	74
Space Shuttle Columbia disaster .....	75
Japanese battleship Yamato.....	77
Assassination of John F. Kennedy .....	80
Assassination of Olof Palme .....	82
Assassination of Benazir Bhutto.....	85
Assassination of Abraham Lincoln .....	87
Assassination of Mahatma Gandhi .....	90
Assassination of Martin Luther King Jr. ....	92
Assassination of Rajiv Gandhi .....	93

## Preface

One can describe the condition of the mundane astrology today, as :

"We do not know what we are looking for and we do not know where to look .The problem is, we do not know, that we do not know."

If we knew that we did not know, we would have been able to find new ways. Since we think ,we know everything, we do not need to search for new ways either.

In mundane astrology, there are many methods that are applied, for example, planet cycles, ingresses, solar and lunar eclipses, quarter horoscopes.

The question is, if we create ingress horoscopes, what should we look for?

If we e.g. create all the sun-ingress horoscopes and lunar ingresses and search planets on the axes, no matter how small orb is, what sense does it do, what we do ? Because each time other planets will be on the axes. Is astrology a guessing game ?

Bring something if we only look at AC-DC and MC-IC axes, if a planet is on the axis or not?

What did the astrologers find out, that have been looking at the axis so far? a big zero.

Then comes second question automatically, how much orb should we allow and why? As long as the astrologers believe there is orb in astrology, no matter how small, astrology will remain as it is. And God does not work with orb. Astrologers are afraid that if it can not be an orb then their speculations would break down together. How can they do astrology without speculation ?

What do we have from Astrology, if we do not get a satisfactory result? Would we be able to predict events next time? If not, why do we continue to do the same, and why are not we looking for new ways, techniques?

If astrology is so vague, inaccurate, why are dealing we with astrology ? And inevitable question would be then, what is astrology?

There is only one example in all Western astrology history that Lilly predicted Great Fire of London. Apart from a few Hamburg school astrologers, there is no one in mundane astrology making any foresight. And yet, less and less people are practiced at the Hamburg School. Something is wrong or not ?

I think the problem is that most of those who are interested in astrology see astrology as a game and the rest of them see astrology as a business.

We have to be scientifically, but not as a speculator.

Ingresse and quarter horoscopes are not reliable methods to study mundane events in mundane astrology. Neither tropical nor sidereal Zodiac comes into the question. Tropical zodiac is wrong zodiac anyway.

For the Ingresse, the sidereal zodiac is also out of the question, because although we have reliable Ayanamsa, we can not rely on it until the beginning of the zodiac has been proven. Astrology, however, is not yet able to determine it.

Planet cycles like Jupiter-Saturn are also unreliable because we first need to determine which planetary cycles are for which events responsible .

As Therese Hamilton<sup>1</sup> in Skyscript Forum<sup>2</sup> suggested , one can study moon-phase horoscopes for mundane events.

In my opinion, new moon represents the new beginning . Therefore effect a new moon lasts until next new moon. And other phases only last until the next phase. That's why when we examine an event, we take last new moon and last moon phase before the event.

Since the mundane events are very different in nature (for example, an earthquake is different from an explosion), we must investigate different planet pictures depending on the event. I think so maybe we can come close to the truth .But it is clear that we have to search for new ways. But if we close the paths that are different from our astrology schools and from our beliefs from the beginning, we will stay where we are. If it goes on like this, astrology will remain like a religion, and astrology schools as a sect. Of course, that does not interest the businessmen in astrology.

Must be taken care of :

A-Planet axis: They are the most important.

If we can not assign the event to a planetary axis, we can search for a long time but we will not find anything.

1-Earthquake: Jupiter / Saturn

2-Explosion: Mars / Pluto ,Saturn / Pluto, Uranus / Pluto

3-Atomic explosion: Mars / Pluto ,Saturn / Pluto, Uranus / Pluto, Neptune / Pluto

4-Accident: Mars / Uranus (and Mars/Neptune from Hamburg School)

We will also use two planets (Zeus and Vulcanus) from the Hamburg School of Astrology in this work. That does not mean that the other planets from Hamburg School do not work, but that these two planets are directly related to this topic, and I do not want with many planets that it gets confusing.

B- Midpoints of moon phases:

1-With which planets do the planetary pictures in natal(moon phase horoscope) ? and whether with AC or AC-Lord do the planetary picture.

2-Where are the progressed sun and moon ?

C-where event took place is the most important. This is why AC and AC Lord come to this.

1-Midpoint of AC and AC Lord : AC/AC Lord

2-Very important also with which planets do with AC and AC Lord a planetary picture.

I take as Lord:

♈	♉	♊	♋	♌	♍	♎	♏	♐	♑	♒	♓
♈	♀	♊	♋	♌	♀	♎	♏	♐	♀	♒	♓

<sup>1</sup> [https://www.astro.com/astro-databank/Hamilton,\\_Teresa](https://www.astro.com/astro-databank/Hamilton,_Teresa)

<sup>2</sup> <http://skyscript.co.uk/forums/viewtopic.php?t=8883>





I only take the harmonics, that dividing the zodiac in two, that is, I take only conjunction, opposition, squares and half squares. The so-called aspects (Trine, Sextile, Quincunx, Quintile...etc. But they sound good.) are rounded harmonics that have been invented by astrologers who are lazy to calculate. They round as well as everything. You can not see everything in a normal horoscope. That's why the vedic astrologers have D-charts, D-9, D-7, D-10, ... and so on. If we look at this 2<sup>n</sup> harmonics only 16, 256, 4096 and 65536 below we will see everything.

1-2-4-8-16-32-64-128-256-512-1024-2048-4096-8192-16384-32768-65536

The picture above shows up to the harmonic 32, then we take next harmonic 64 and divide again into two as above, and so on.

If two planets in harmonic 1 are exactly accurate to the second, even in the highest harmonic are they exact too.

So you can examine the shortest period of time, if you have the right zodiac and right progression keys, that is not possible with other astrological methods or techniques. With this technique, you can both determine, if the right zodiac you use and if progression keys are right.

As long as the astrologers believe there is orb in astrology, no matter how small, astrology will remain as it is. But if there is no orb in astrology, then there's no free will. Of course it is unacceptable and intolerable for almost any astrologer. But accepting or not accepting does not change the truth.

That's why astrologers have a dilemma. Either know the exactness of astrology and, consequently, there is no free will or there is free will and astrology is just a prediction art like tarot. And we can continue to speculate how it was, how it is, how it will be.

I introduce here harmonic 4096. One of the most important harmonic, if we have exact birth times or event times on the minute.

I think, exactly on the seconds ascertainable moon phases are for the birth time correction and in mundane astrology very important. And these are a weekly (moon phase) and monthly (new moon) predictions in personal area very important.

## Space Shuttle Challenger Disaster

I show first with an example why moon phases have to be taken for the mundane events.

"On January 28, 1986, the NASA shuttle orbiter mission STS-51-L and the tenth flight of Space Shuttle Challenger (OV-99) broke apart 73 seconds into its flight, killing all seven crew members, which consisted of five NASA astronauts and two payload specialists. The spacecraft disintegrated over the Atlantic Ocean, off the coast of Cape Canaveral, Florida, at 11:39 EST (16:39 UTC)."

[https://en.wikipedia.org/wiki/Space\\_Shuttle\\_Challenger\\_disaster](https://en.wikipedia.org/wiki/Space_Shuttle_Challenger_disaster)

We derive the progression for event-moment from new moon.

Minor and minor converse Progression : (Harmonic 64)

Minor ☉ = Minor converse ☉ = Natal ☉☾

This equation was not possible either 27 January or 29 January.

Inner first circle is Natal, second circle with green drawn sun is minor and outer circle with red drawn sun is minor converse.

**Space Shuttle Challenger failure-New Moon**  
10 January 1986 Fri 7:21:41 (GMT-5) 28°24'20"N 80°36'18"W  
Cape Canaveral FL, Brevard, USA

Sidereal (23°45'56", 50.2388475")

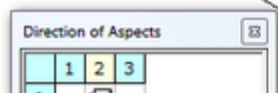
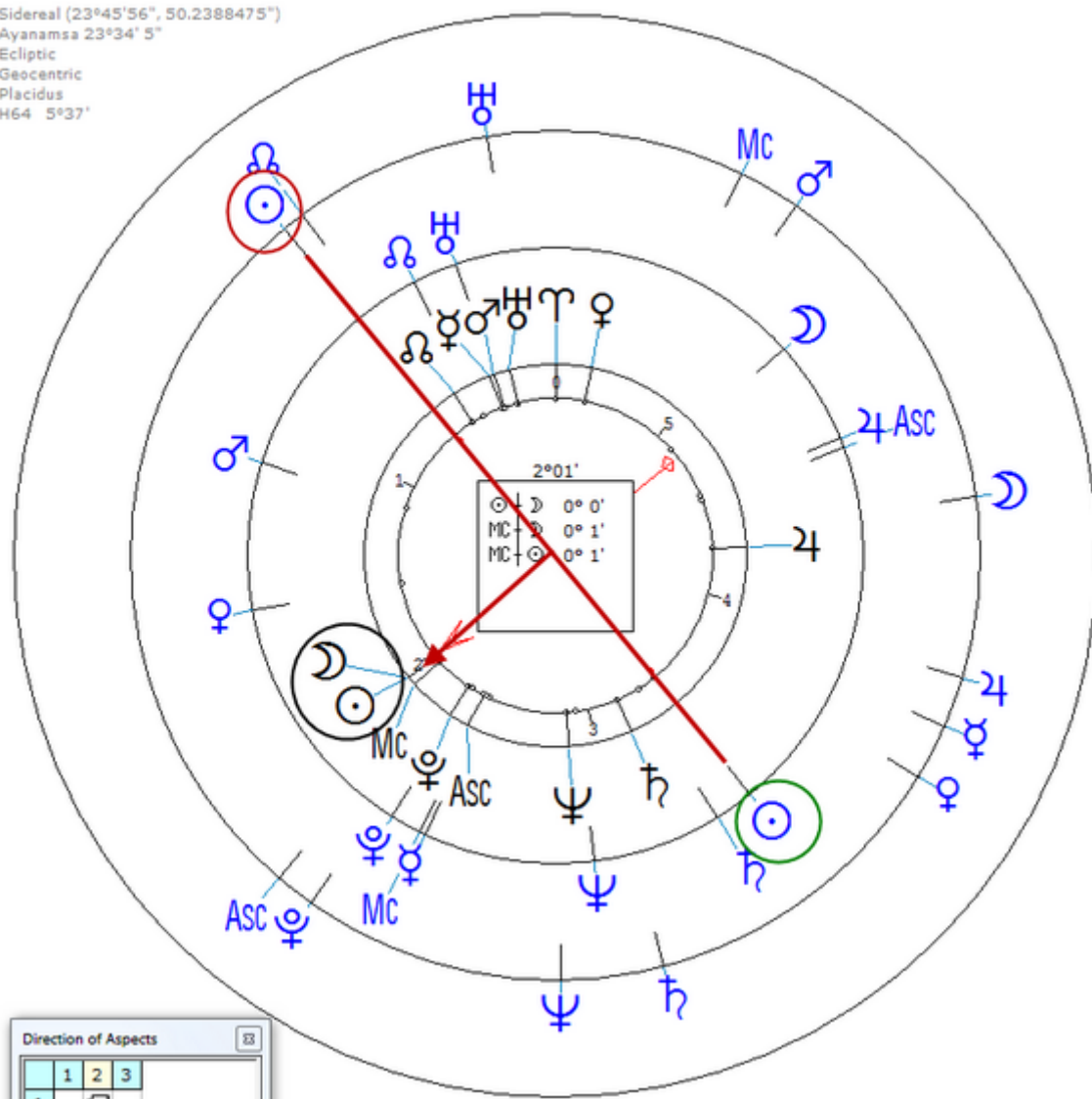
Ayanamsa 23°34' 5"

Ecliptic

Geocentric

Placidus

H64 5°37'



Tertiary and Tertiary converse Progression : (Harmonic 64)

Tertiary ☉ = Tertiary converse ☉ = Natal ☉☾

We can add or subtract exactly harmonic points (here 0° 42' 11").

Natal ☉ = 2° 01' 21"

Tertiary ☉ = 2° 42' 24" - 0° 42' 11" = 2° 00' 13"

Tertiary converse ☉ = 1° 20' 18" + 0° 42' 11" = 2° 02' 29"

This equation neither 27 January nor 29 January was possible.

#### Space Shuttle Challenger failure-New Moon

10 January 1986 Fri 7:21:41 (GMT-5) 28°24'20"N 80°36'18"W  
Cape Canaveral FL, Brevard, USA

Sidereal (23°45'56", 50.2388475")

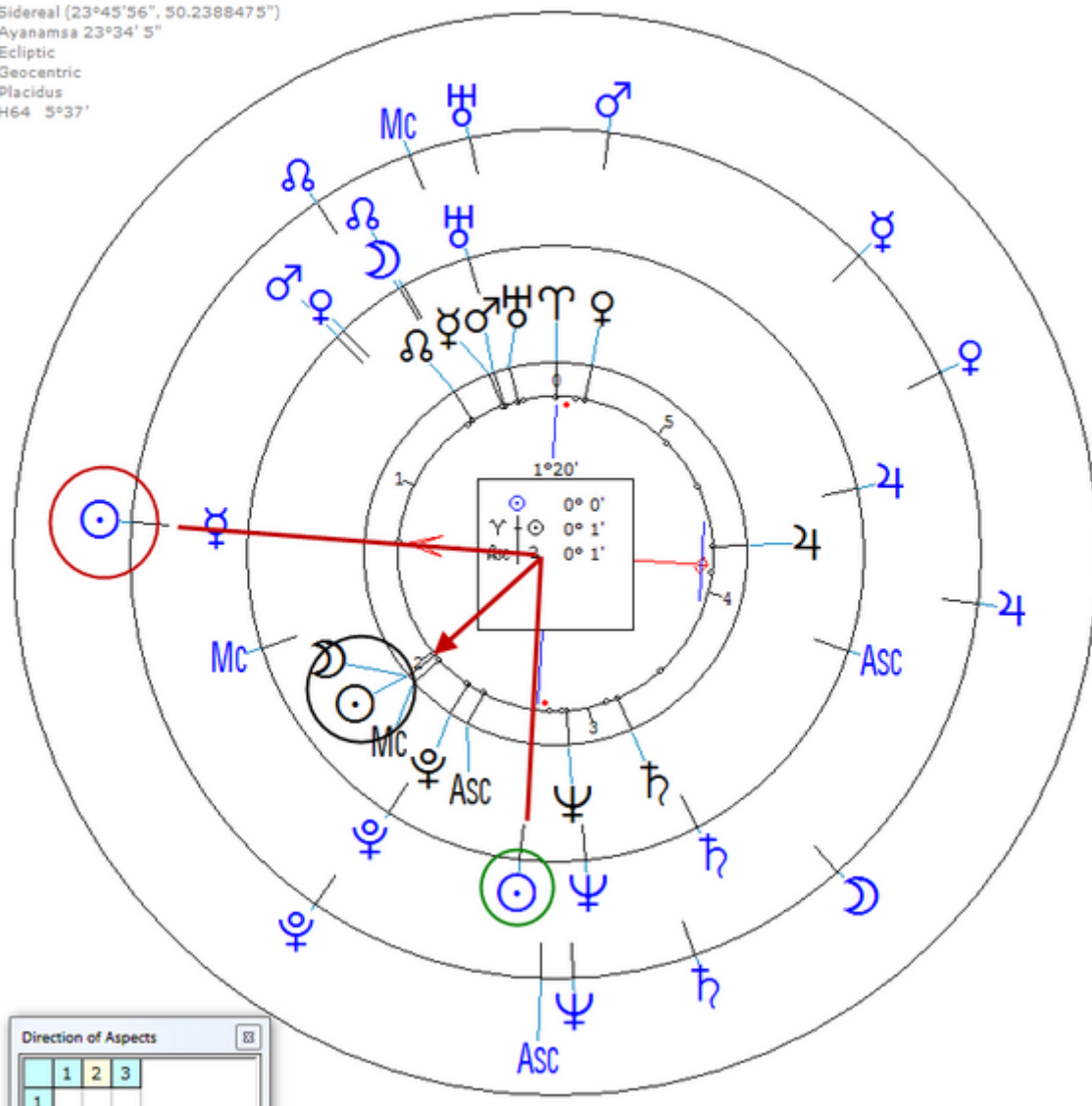
Ayanamsa 23°34' 5"

Ecliptic

Geocentric

Placidus

H64 5°37'



Transit at 16:39:13 (Harmonic 4096)

Shuttle Challenger broke apart 73 seconds (16:39:13) into its flight

16:38:00 0 MS2 "Aall riight!"

16:39:13.262 Destruction of left-hand SRB via Range Safety System

[http://en.wikipedia.org/wiki/STS-51-L\\_Mission\\_timeline](http://en.wikipedia.org/wiki/STS-51-L_Mission_timeline)

### at 16:38:00

Transit ☉/♂ = 0° 2' 41" - 0° 02' 38" = 0° 0' 03"

Natal ☉☾ = 0° 0' 04"

### at 16:39:13

Transit ☉/♂ = 0° 2' 42" - 0° 02' 38" = 0° 0' 04"

Natal ☉☾ = 0° 0' 04"

Transit Sun/Uranus was with New Moon and Uranus at 16:39:13 exact on the second, and still Transit Saturn = Natal AC, Transit AC = Natal Saturn

#### Space Shuttle Challenger failure-New Moon

10 January 1986 Fri 7:21:41 (GMT-5) 28°24'20"N 80°36'18"W

Cape Canaveral FL, Brevard, USA

Sidereal (23°45'56", 50.2388475")

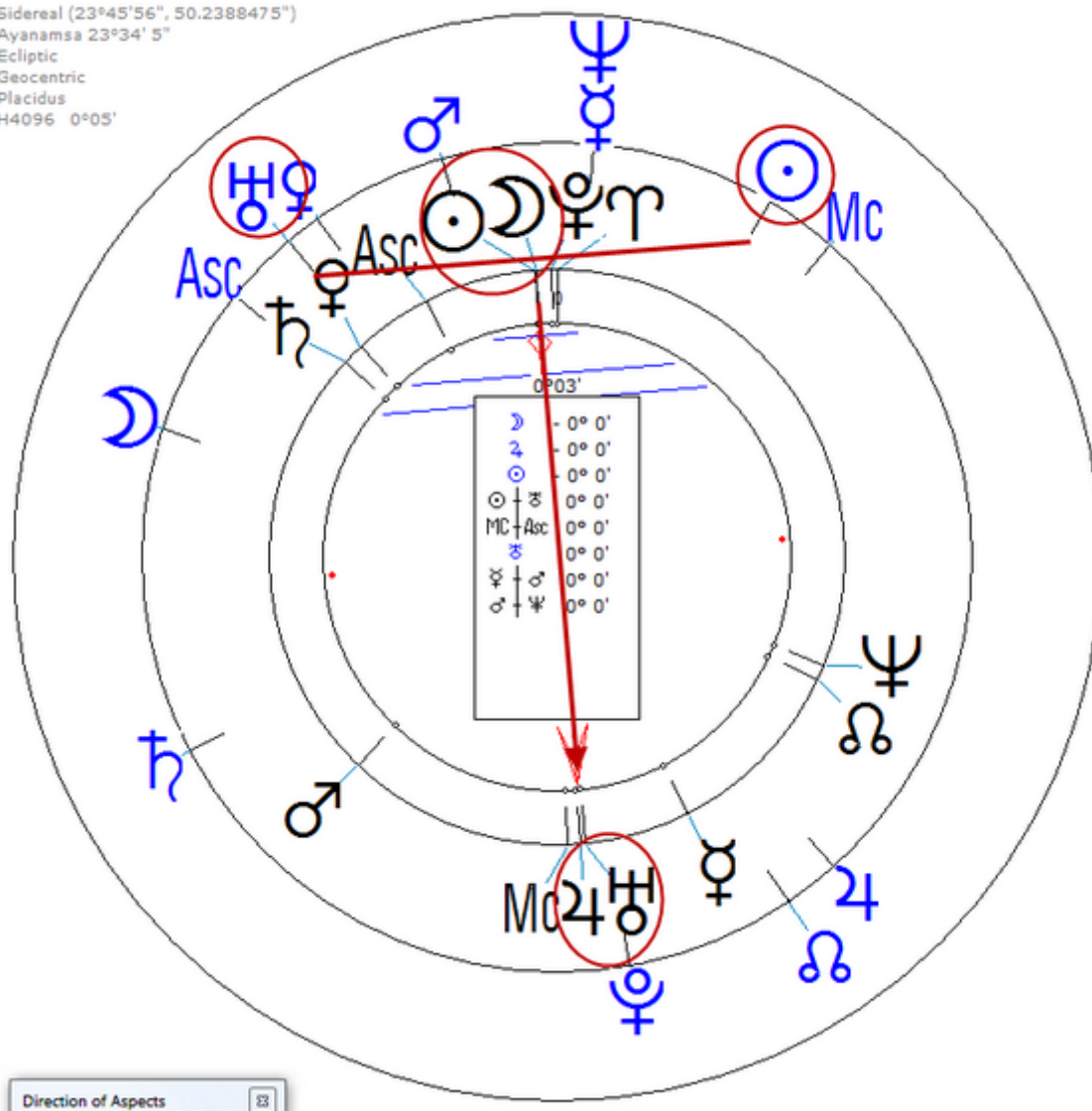
Ayanamsa 23°34' 5"

Ecliptic

Geocentric

Placidus

H4096 0°05'



Transit at 16:39:13 (Harmonic 4096)

$\text{♂}/\text{♂}$  and  $\text{♂}/\text{♂}$  are Explosion according to Hamburg School of Astrology.

$$\text{♂}_t/\text{♂}_t = \text{♂}_n/\text{♂}_n = \text{MC}_n$$

$$\text{Transit } \text{♂}/\text{♂} = 0^\circ 0' 02''$$

$$\text{Natal } \text{♂}_n/\text{♂}_n = 0^\circ 03' 59'' - (0^\circ 02' 38'' + 0^\circ 01' 19'') = 0^\circ 0' 02''$$

$$\text{Natal MC} = 0^\circ 02' 40'' - 0^\circ 02' 38'' = 0^\circ 0' 02''$$

$$\text{AC}_t/\text{♂}_t = \text{AC}_n/\text{♂}_n (1'' \text{ off}); \text{♂}_t/\text{♂}_t = \text{♂}_t = \text{AC}_n$$

#### Space Shuttle Challenger failure-New Moon

10 January 1986 Fri 7:21:41 (GMT-5) 28°24'20"N 80°36'18"W  
Cape Canaveral FL, Brevard, USA

Sidereal (23°45'56", 50.2388475")

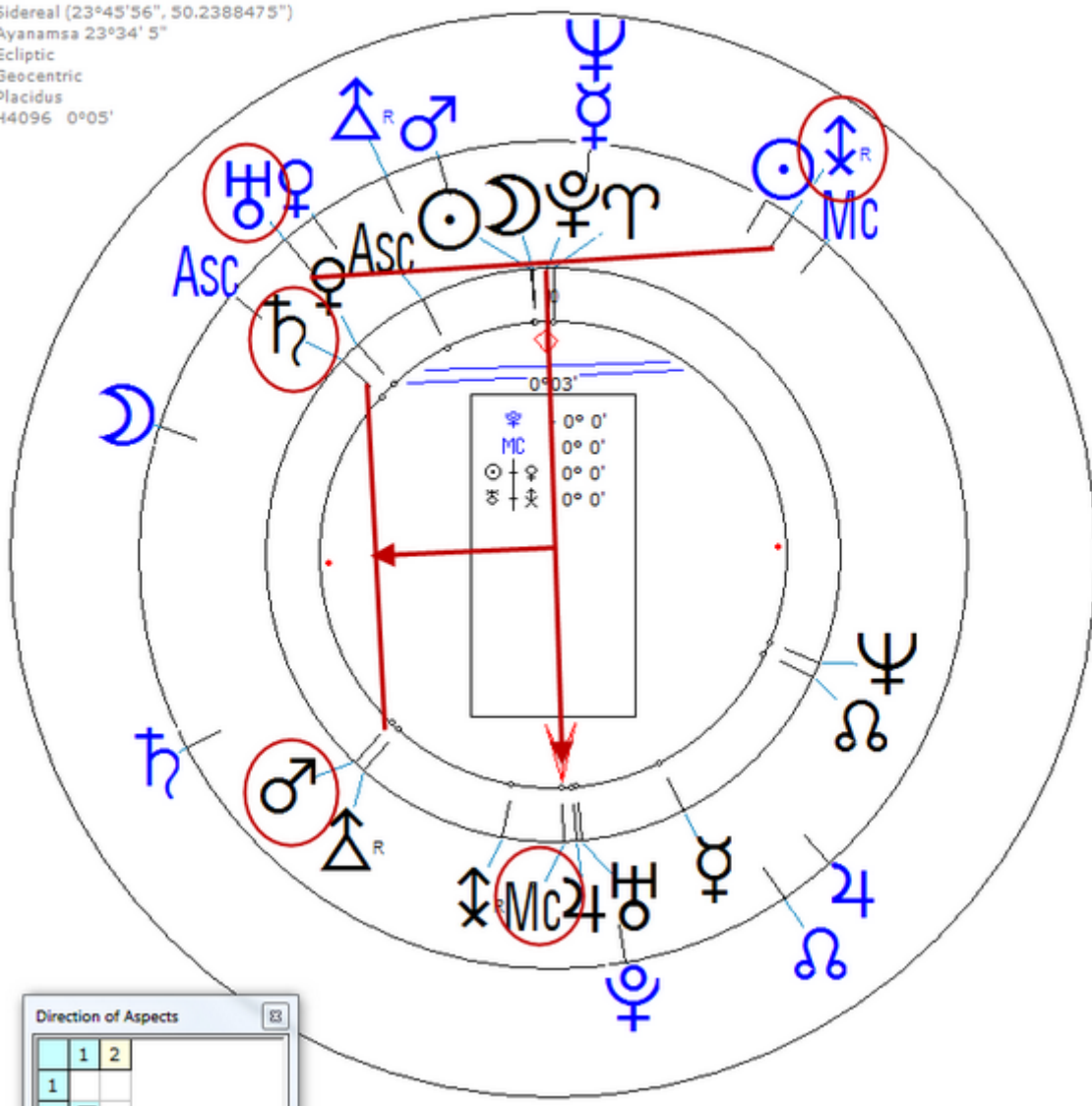
Ayanamsa 23°34' 5"

Ecliptic

Geocentric

Placidus

H4096 0°05'



## World war II

The first shot in WW II 1 September 1939, 04:17 CET, Danzig

For this we take last new moon: (Harmonic 4096)

**15.08.1939 4:53:13 GMT+1 28°30'23"Cnc New Moon**

1- Here it is very important that Mars and Saturn are retrograde, and in addition Saturn is stationary.

2- transit mars moves 7 "and makes exactly harmonic with natal Saturn, difference is 0"

3- Transit NE / PL completes the murder-axis with transit Mars.

4- Transit AC comes a place where it is exactly harmonic with natal Mars, difference is 1 ", also activated natal NE / PL axis.

5-transit Sun = AP difference is 1"

### World war II-New Moon

15 August 1939 Tue 4:53:13 (GMT+1) 54n23 18e40  
Danzig, Gdansk (Danzig), Ind. <1939, Poland

Sidereal (23°45'56", 50.2388475")

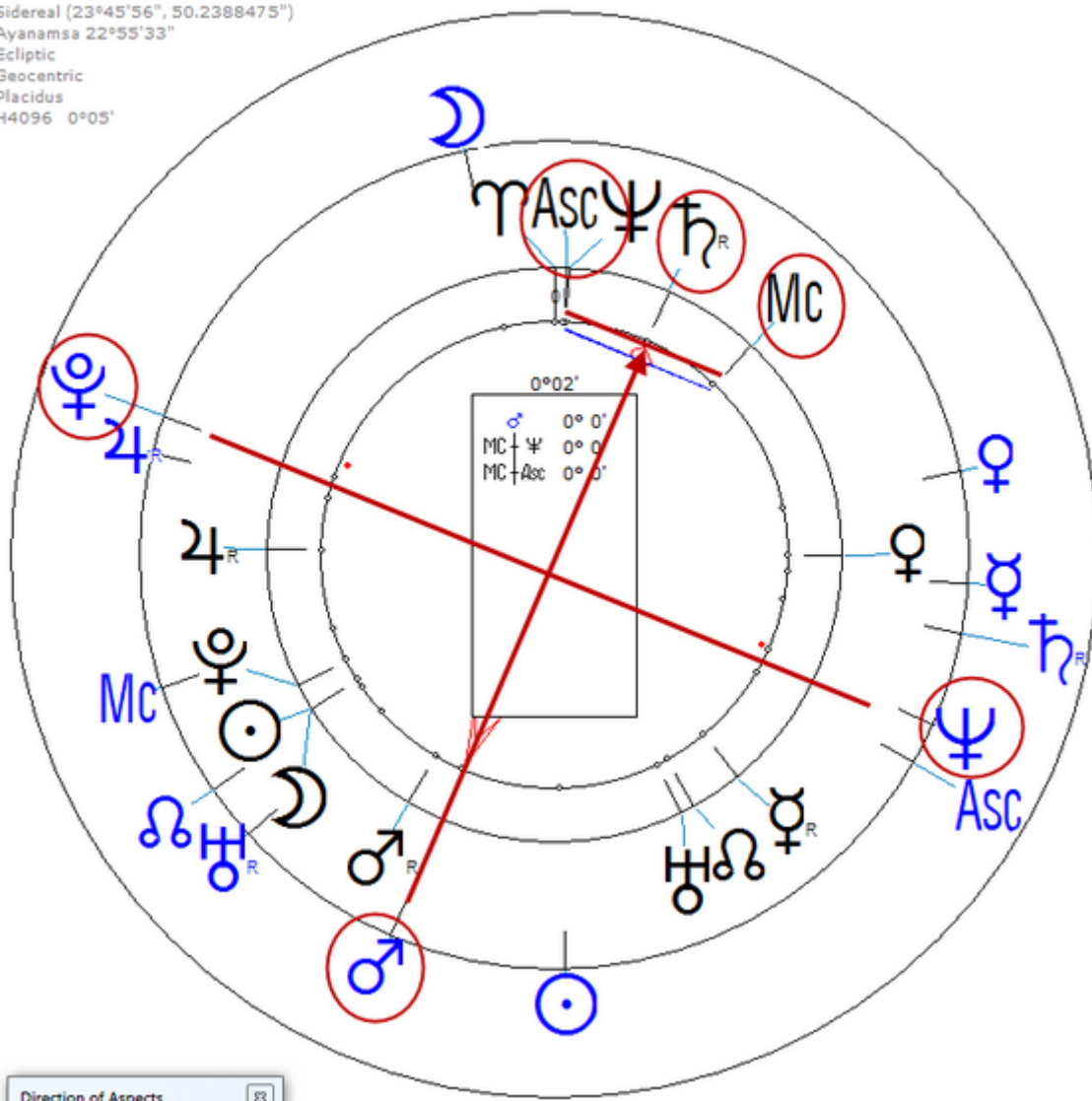
Ayanamsa 22°55'33"

Ecliptic

Geocentric

Placidus

H4096 0°05'









## Tenerife airport disaster

On March 27, 1977, two Boeing 747 passenger jets, KLM Flight 4805 and Pan Am Flight 1736, collided on the runway at Los Rodeos Airport (now Tenerife North Airport), on the Spanish island of Tenerife, Canary Islands, killing 583 people, making it the deadliest accident in aviation history.

Collision time<sup>3</sup> : at 17:06:49 GMT

Coordinates : 28° 28' 53.94" N, 16° 20' 18.24" W

[https://en.wikipedia.org/wiki/Tenerife\\_airport\\_disaster](https://en.wikipedia.org/wiki/Tenerife_airport_disaster)

19.03.1977 18:32:38 GMT 5°35'28" Psc New Moon

Here is the Newmoon AC with DC Lord Mercury on midpoint Mars / Saturn.

### Tenerife airport disaster-New Moon

19 March 1977 Sat 18:32:38 (GMT) 28°28'54"N 16°20'18"W

Tenerife, Canary Islands, Spain

Sidereal (23°45'56", 50.2388475")

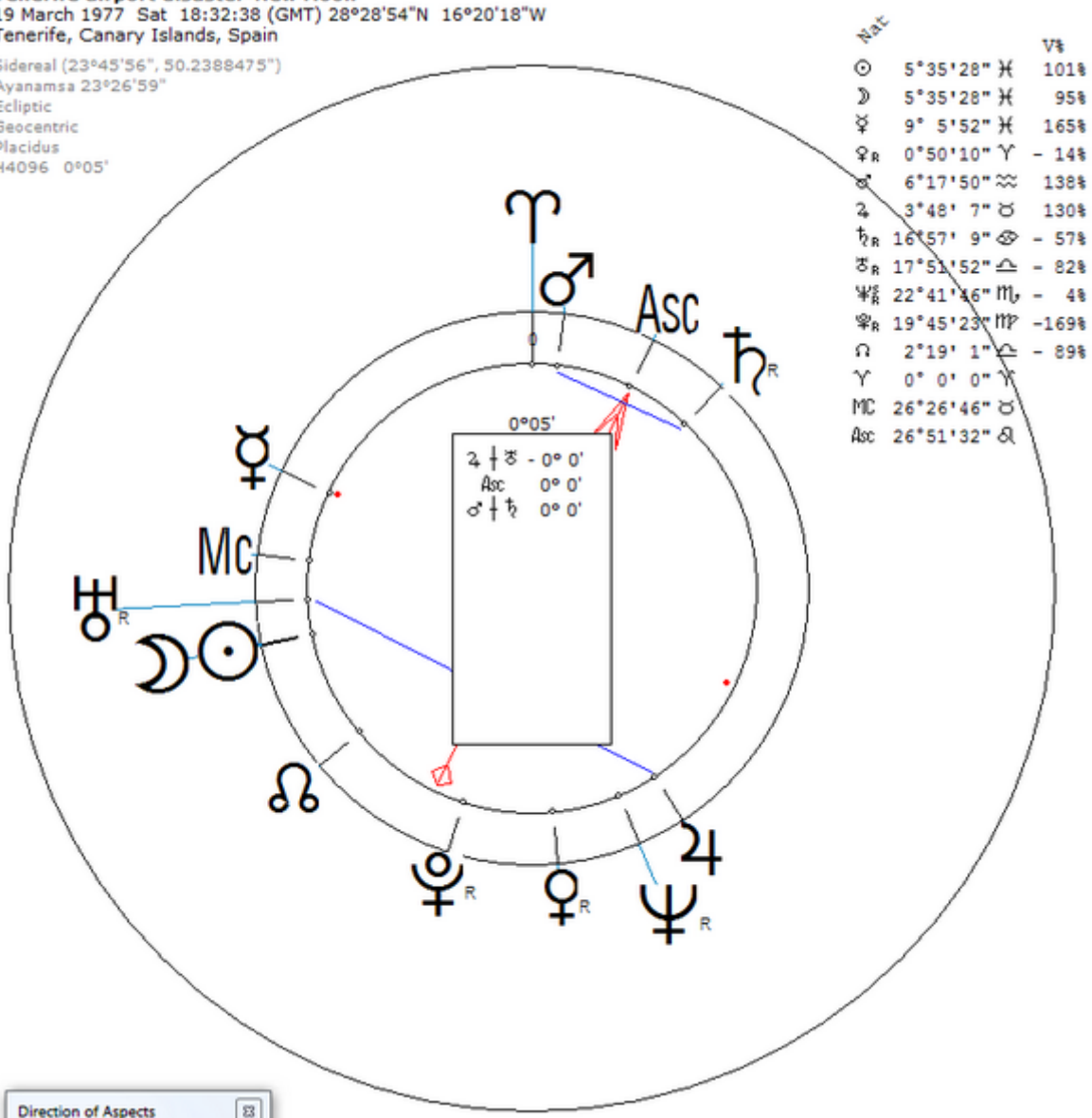
Ayanamsa 23°26'59"

Ecliptic

Geocentric

Placidus

H4096 0°05'



<sup>3</sup>[https://de.wikipedia.org/wiki/Flugzeugkatastrophe\\_von\\_Teneriffa#Auszug\\_aus\\_dem\\_Kommunikationsprotokoll](https://de.wikipedia.org/wiki/Flugzeugkatastrophe_von_Teneriffa#Auszug_aus_dem_Kommunikationsprotokoll)

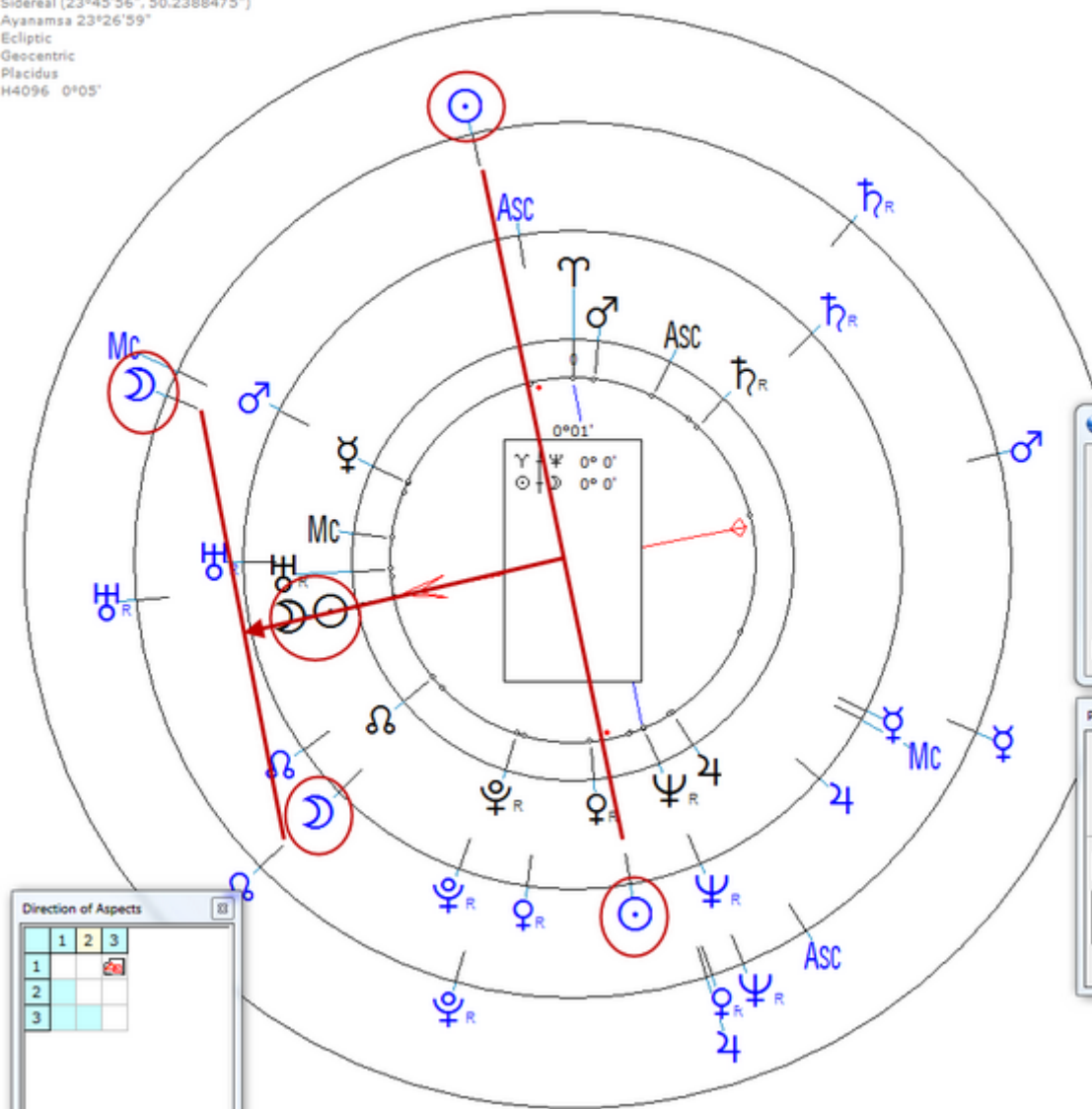


Secondary Sun/ Secondary converse Sun = New moon  
Secondary Moon/ Secondary converse Moon = New moon

Secondary Moon/ Secondary converse Moon = 0° 01' 29"

Natal New Moon =  $0^{\circ} 01' 29''$

Tenerife airport disaster-New Moon  
19 March 1977 Sat 18:32:38 (GMT) 28°28'54"N 16°20'18"W  
Tenerife, Canary Islands, Spain  
Sidereal (23°45'56", 50.2388475")  
Ayanamsa 23°26'59"  
Ecliptic  
Geocentric  
Placidus  
H4096 0°05"



## First Atom bomb - Hiroshima explosion

6 August 1945 at 08:15 (= 08:15 AM )Hiroshima, Japan, 34n24, 132e27  
[https://www.astro.com/astro-databank/Nuclear:\\_First\\_Atom\\_bomb](https://www.astro.com/astro-databank/Nuclear:_First_Atom_bomb)

1.08.1945 7:29:50 GMT+9 15°18'33"Ari Last Quarter

Natal ☉ = 0° 00' 59''

Tertiary ☉ = 0° 00' 59''

Tertiary converse ☉ = 0° 00' 59''

Tertiary converse ☉/☾ = Tertiary ☾ = ♂n AC (Leo) Lord

### Hiroshima-Last Quarter

1 August 1945 Wed 7:29:50 (GMT+9) 34n24 132e27  
 Hiroshima, Japan

Sidereal (23°45'56", 50.2388475")

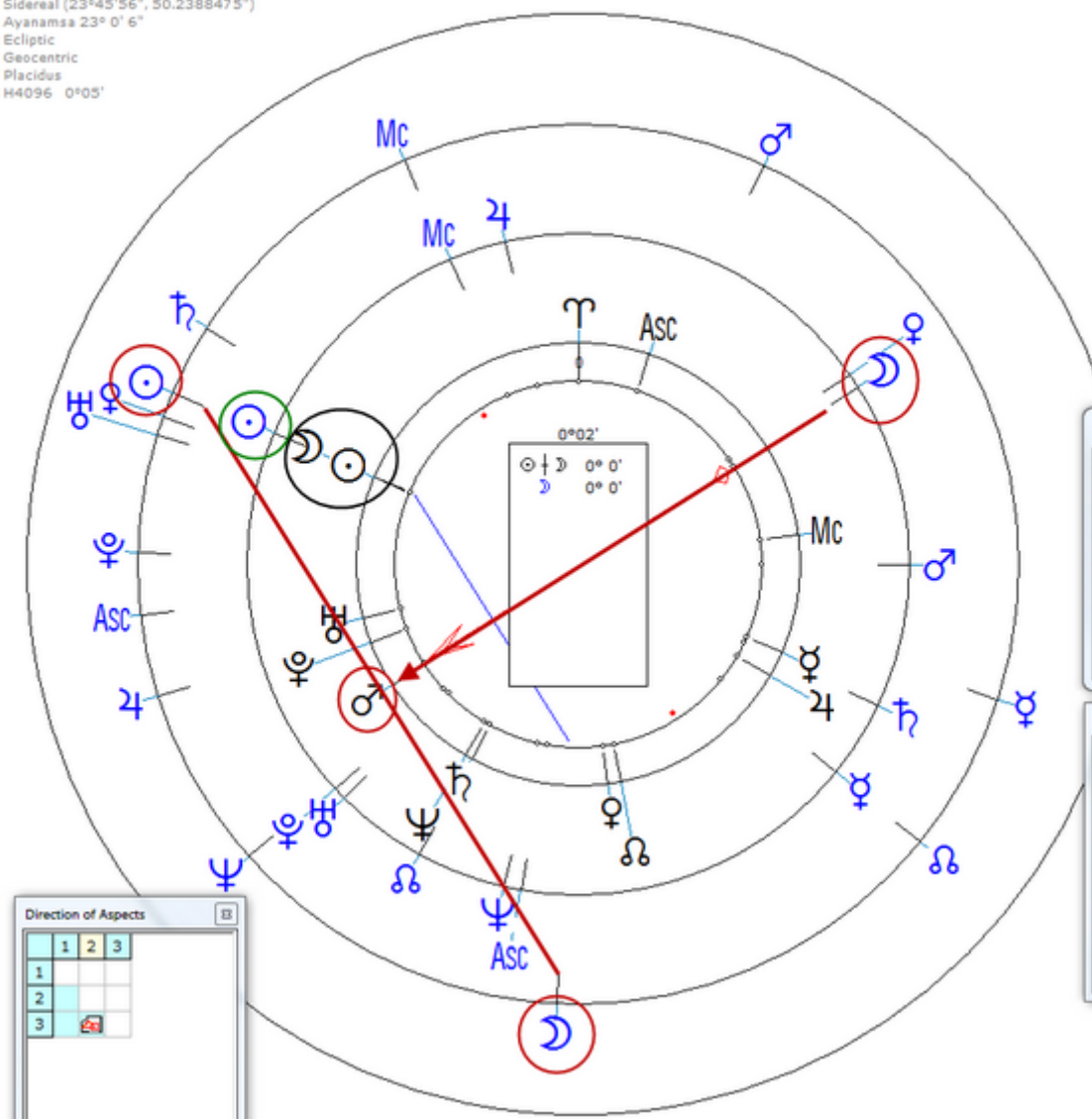
Ayanamsa 23° 0' 6"

Ecliptic

Geocentric

Placidus

H4096 0°05'





September 11 attacks

**10.09.2001 14:59:32 GMT-4 24°20'28"Tau Last Quarter**

1-Red :

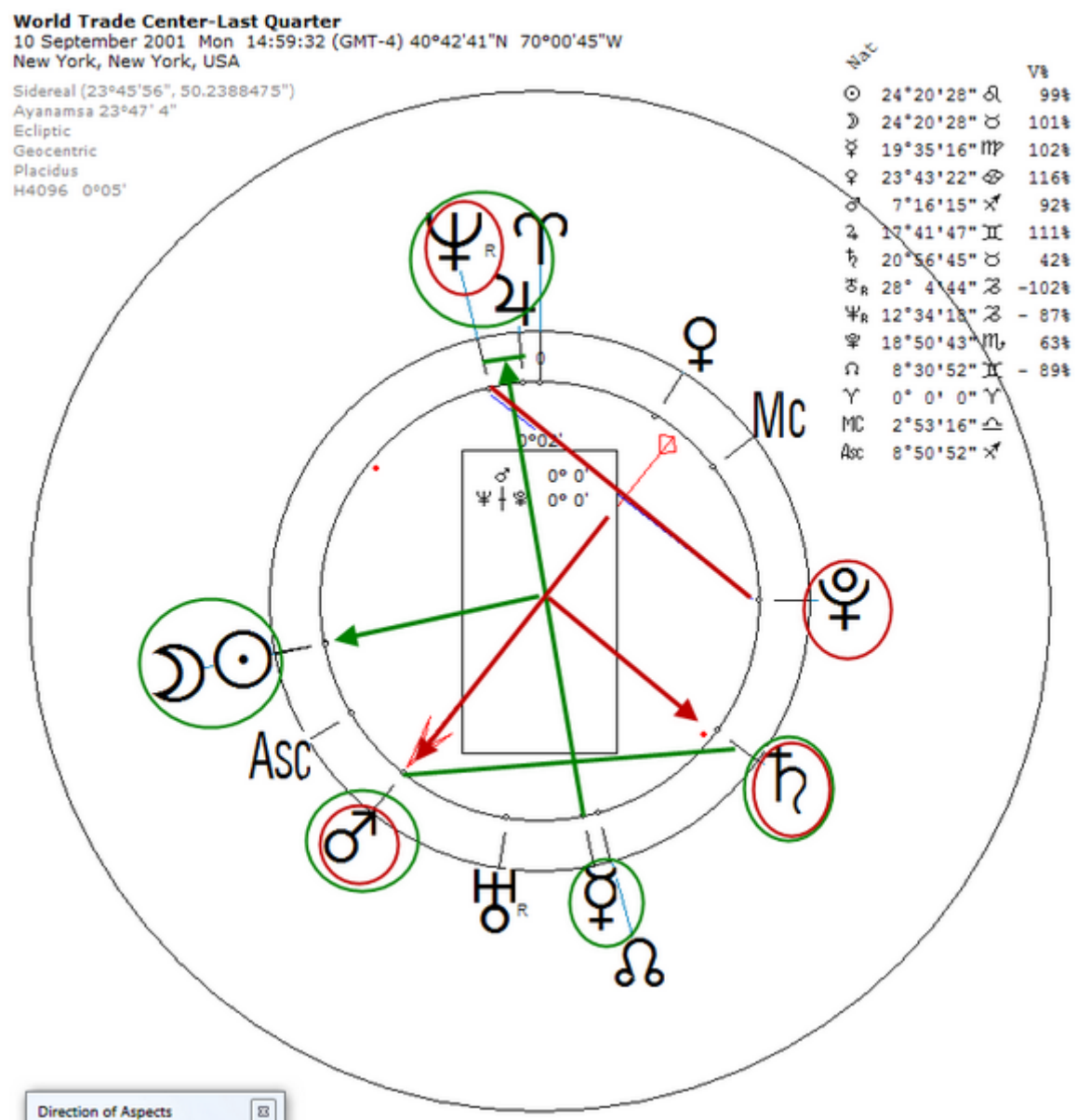
$\sigma = \text{h} = \Psi / \text{♀}$

AC Lord Mars is with Saturn on the murder axis

2-Green :

$\text{♀}$  DC Lord =  $\text{♄} / \Psi = \sigma / \text{h} = \odot / \text{♄}$

$\text{♄} / \Psi$  is secret service.



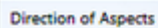


♀ DC Lord = ♃/♅ = ♂/♄ = ☉/☽ were through transit  
☉/☽ = AC activated.

1-Transit ♀ = ACn = (⊙/☾)<sub>n</sub>/♂<sub>n</sub>

$$\text{3-Transit } \text{\textcircled{♂}} = (\text{\textcircled{\tiny{☉}}}/\text{\textcircled{\tiny{☾}}})_n/\text{AC}_n = \text{MC}_n/\text{\textcircled{\tiny{♀}}}_n$$

H4096 0°05'



Tertiary converse :

1- Tertiary converse Saturn continued to run 03'' and with natal Mars became accurate to the second and thus activated NE/PL axis.

Natal ♄ = 0° 03' 26'' - 0° 01' 19'' = 0° 02' 07''

Tertiary ♄ = 0° 03' 23'' - 0° 01' 19'' = 0° 02' 04''

Natal ♂ = 0° 02' 04''

2- Tertiary converse Sun, Mars, Uranus and Pluto form a cross, where Tertiary converse Sun, tertiary converse Mars and tertiary converse Uranus are exactly harmonic to each other.

#### World Trade Center-Last Quarter

10 September 2001 Mon 14:59:32 (GMT-4) 40°42'41"N 70°00'45"W  
New York, New York, USA

Sidereal (23°45'56", 50.2388475")

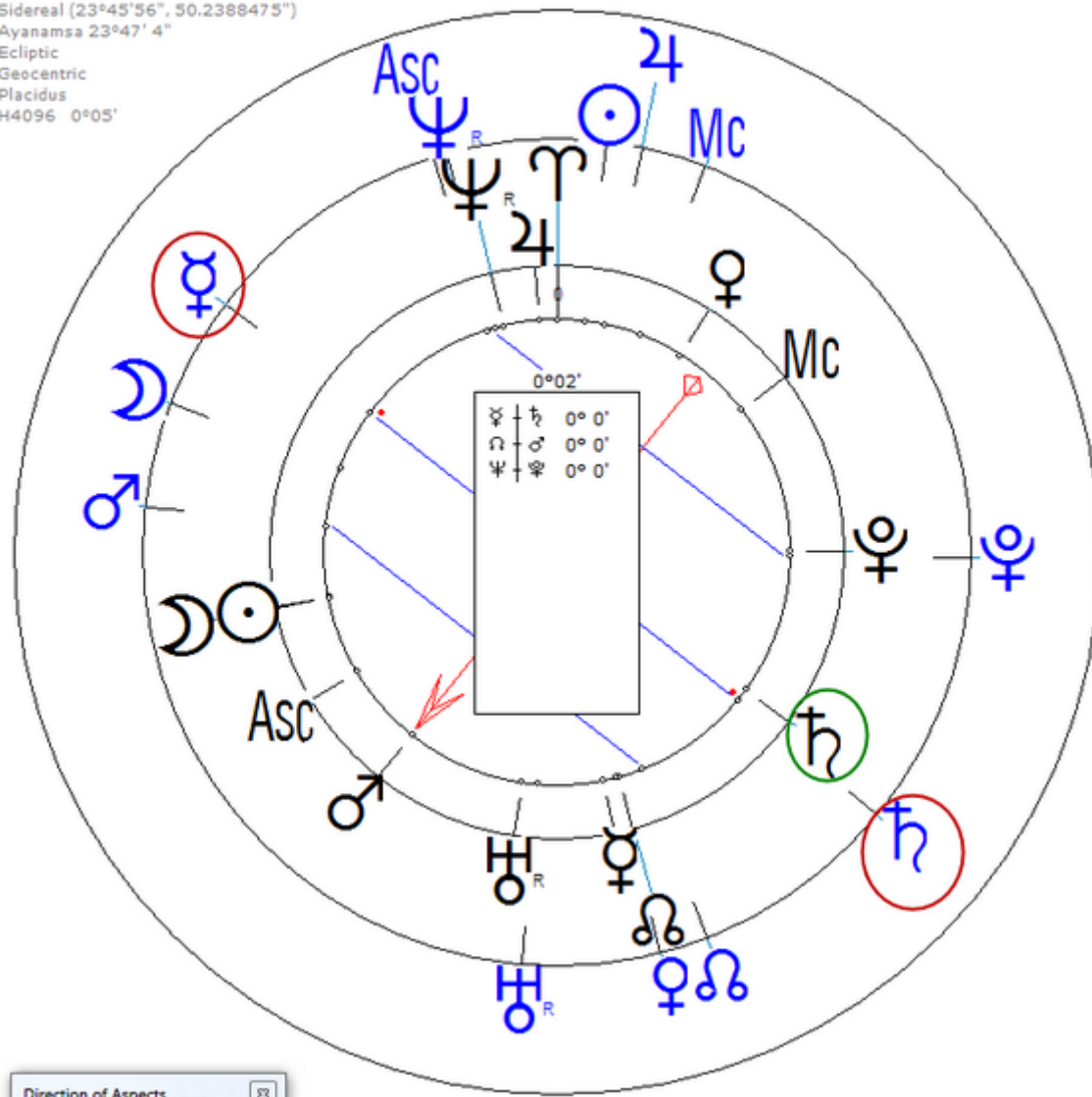
Ayanamsa 23°47' 4"

Ecliptic

Geocentric

Placidus

H4096 0°05'





## 1906 San Francisco earthquake

The 1906 San Francisco earthquake struck the coast of Northern California at 5:12 a.m. on Wednesday, April 18 with an estimated moment magnitude of 7.9 and a maximum Mercalli intensity of XI (Extreme).

"The Science of the stars" writes Alfred J. Pearce<sup>4</sup> p.56 :

"It is generally found that the shock is felt at those places where Jupiter and Saturn is angular at the moment of greatest eclipse"

Natal Jupiter and Natal Saturn are not only up to 1" harmonic, are still at the midpoint of ☉/♀ and ☾/♂

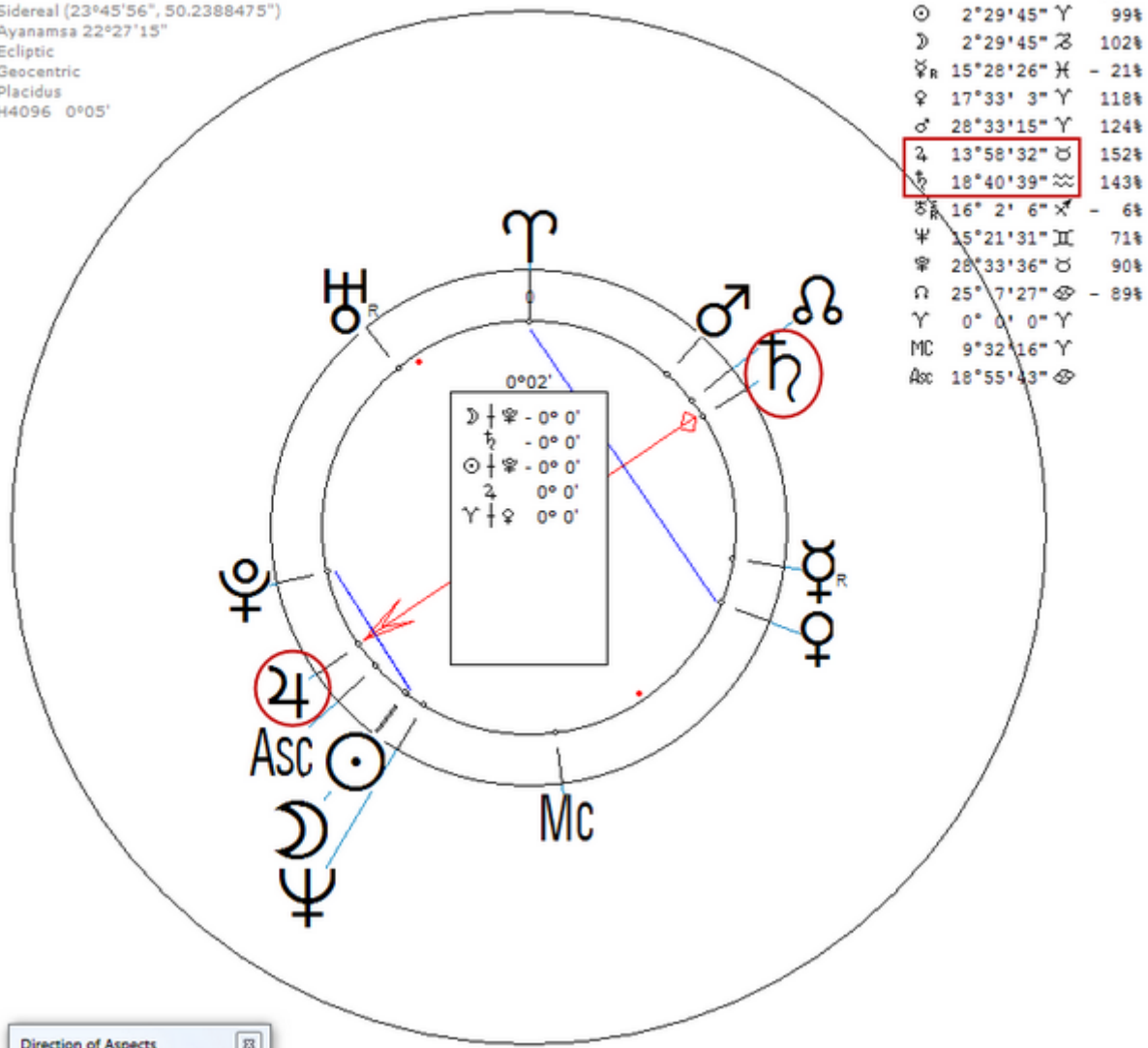
They are also in fixed signs.

AC = ♄ = ♂/♂

15.04.1906 12:36:35 GMT-8 2°29'45" Cap Last Quarter

**Earthquake-San Francisco, California-Last Quarter**  
15 April 1906 Sun 12:36:35 (GMT-8) 37n46 122w25  
San Francisco, California, USA

Sidereal (23°45'56", 50.2388475")  
Ayanamsa 22°27'15"  
Ecliptic  
Geocentric  
Placidus  
H4096 0°05'



<sup>4</sup> <http://www.archive.org/stream/sciencestars00peargooq/page/n28/mode/2up>

Secondary progression

$$4_p = \sigma_p / \hbar_p$$

$$4_p = 0^\circ 01' 44''$$

$$\sigma_p / \hbar_p = 0^\circ 01' 44''$$

**Earthquake-San Francisco, California-Last Quarter**  
 15 April 1906 Sun 12:36:35 (GMT-8) 37n46 122w25  
 San Francisco, California, USA

Sidereal (23°45'56", 50.2388475")

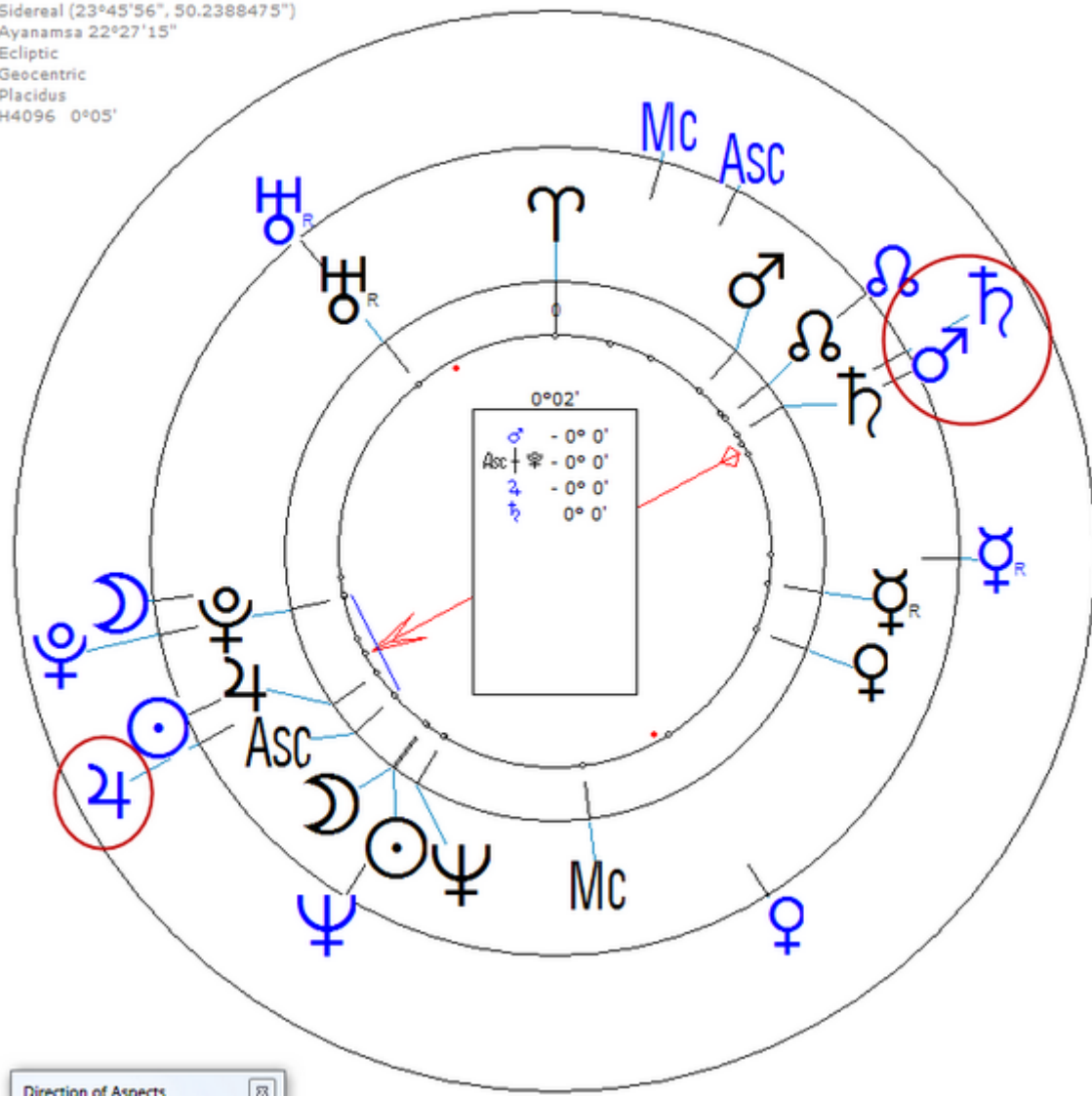
Ayanamsa 22°27'15"

Ecliptic

Geocentric

Placidus

H4096 0°05'



Secondary converse progression

$$\sigma_p / \tau_p = \odot_n / \mathfrak{D}_n$$

$$4_p = AC_n = \mathfrak{H}_n = \sigma_n / \tau_n$$

# **Earthquake-San Francisco, California-Last Quarter**

15 April 1906 Sun 12:36:35 (GMT-8) 37n46 122w25  
San Francisco, California, USA

Sidereal (23°45'56", 50.2388475")

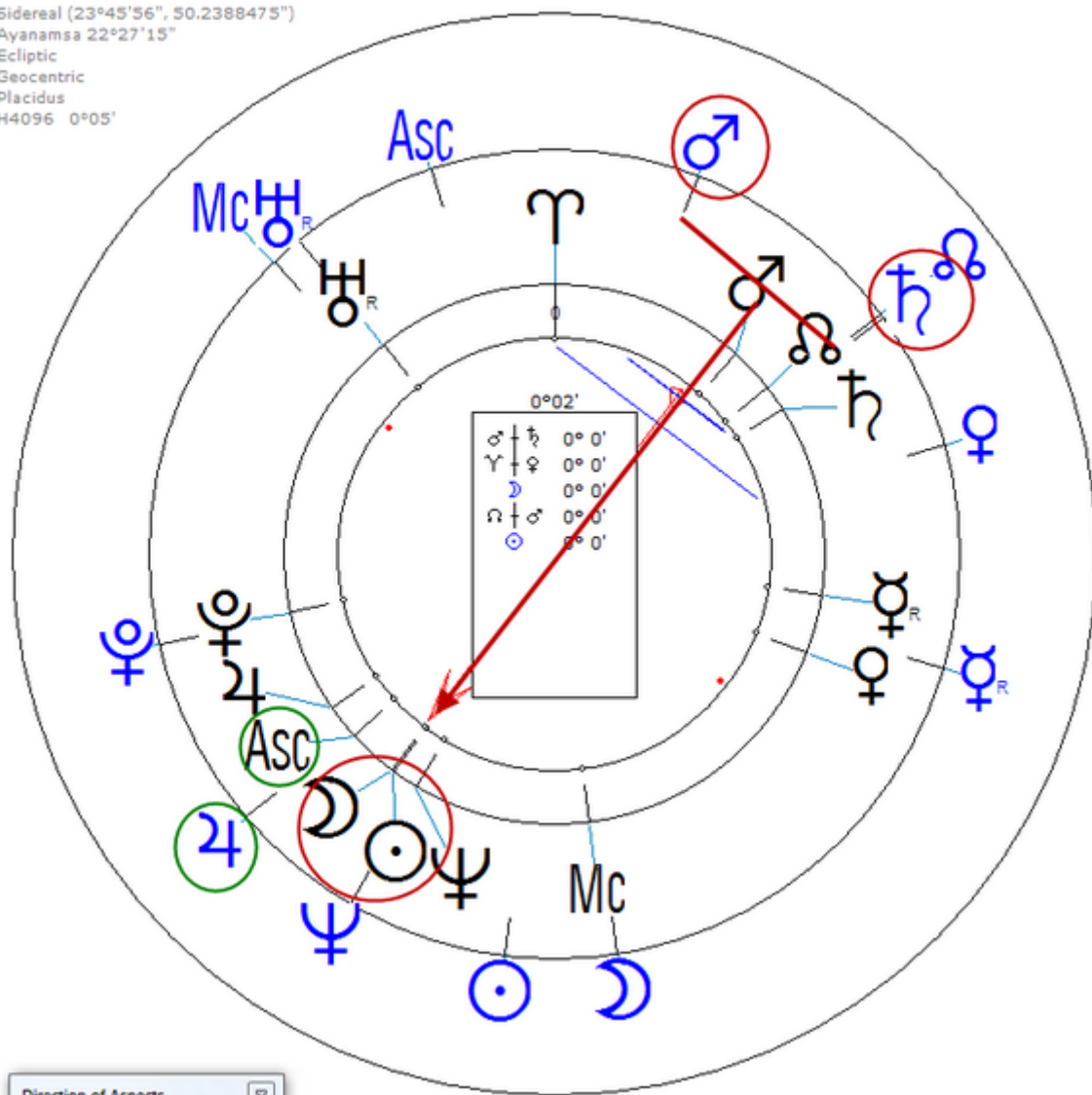
Ayanamsa 22°27'15"

Ecliptic

Geocentric

Placidus

H4096 0°05'

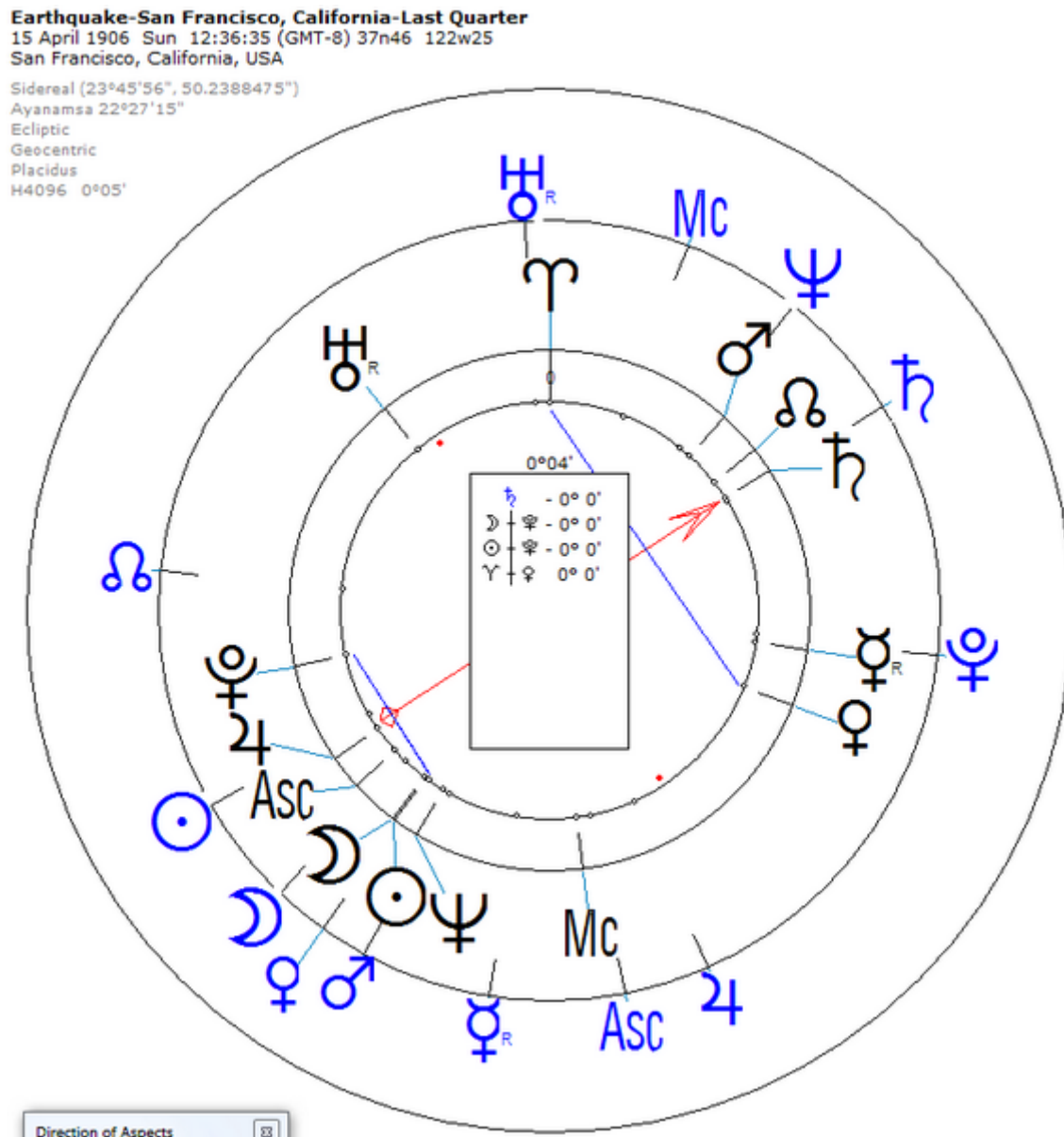


Transit at 5:12 a.m.

Transit Saturn is exactly harmonic with Natal Saturn and Natal Jupiter.

$$\mathcal{A}_t = \mathcal{H}_n / \mathcal{Y}_n = \mathcal{A}_n / \mathcal{Y}_n = \odot_n / \mathcal{Y}_n$$

$$\mathcal{Y}_t \text{ (retrograde and stationary)} = \mathcal{Y}_t = \mathcal{Y}_n = \mathcal{H}_n / \mathcal{H}_n$$



## The Great Alaska Earthquake of 1964

On March 27, 1964, at 5:36 p.m. ADT (03:36 3/28 UTC) a great earthquake of magnitude 9.2 (moment magnitude) occurred in Prince William Sound region of Alaska. The epicenter was about 10 km east of the mouth of College Fiord, approximately 90 km west of Valdez and 120 km east of Anchorage. The epicenter was located at Lat. 61.04N, Lon. 147.73W, at a depth of approximately 25 km. This earthquake is the second largest earthquake ever recorded in the world. after a M9.5 earthquake in Chile in 1960. The duration of rupture lasted approximately 4 minutes (240 seconds).

Coordinates : (147° 43' 48'' W 61° 2' 24'' N)

[http://www.aeic.alaska.edu/quakes/Alaska\\_1964\\_earthquake.html](http://www.aeic.alaska.edu/quakes/Alaska_1964_earthquake.html)

27.03.1964 16:48:20 GMT-10 14°11'45"Vir Full Moon

AC (Virgo) Lord ♀ = ♂/♄ = ♀/♄

AC = ☉/☽ = ♂/♄

### The Great Alaska Earthquake of 1964-Full Moon

27 March 1964 Fri 16:48:20 (GMT-10) 61°02'24"N 147°43'48"W  
Prince William Sound region of Alaska

Sidereal (23°45'56", 50.2388475")

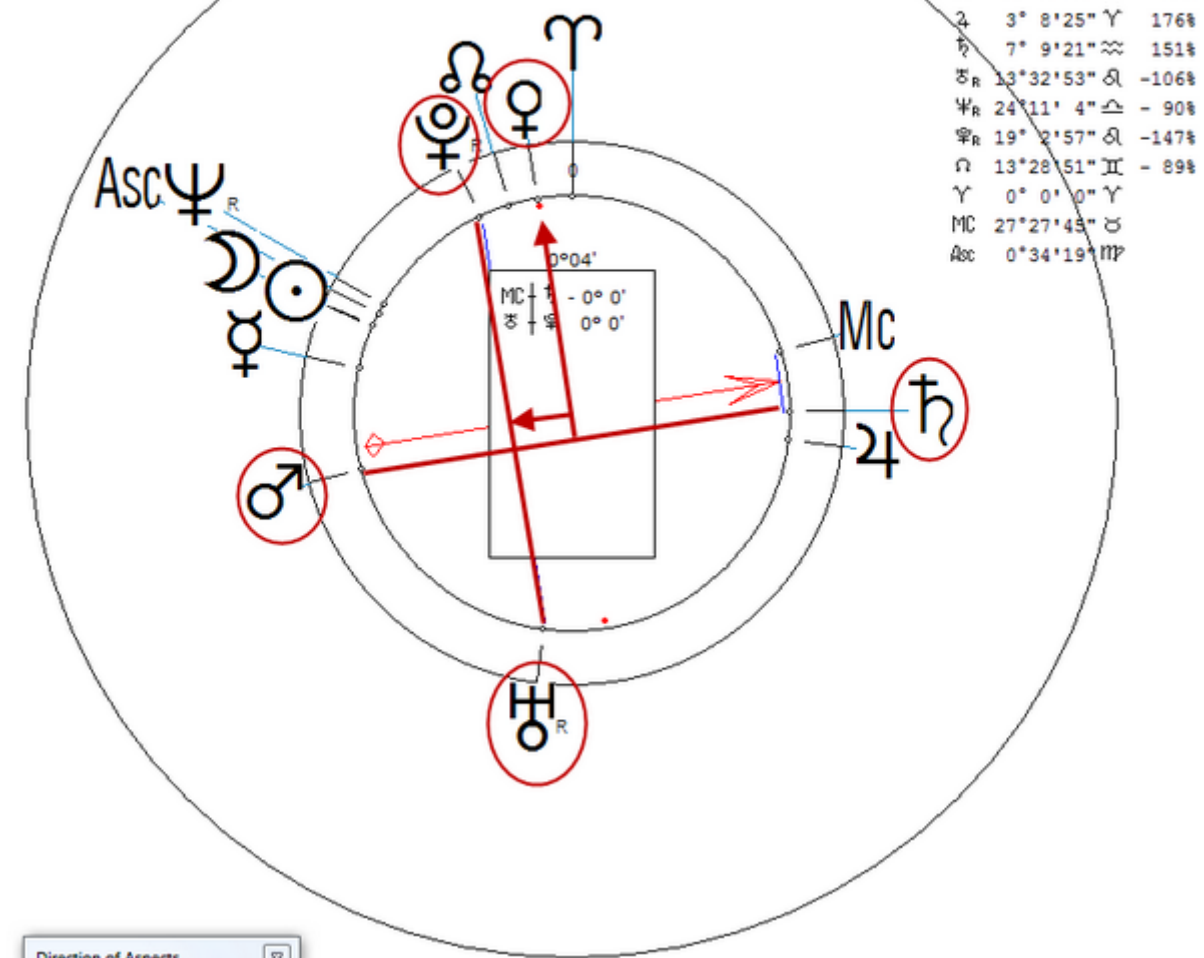
Ayanamsa 23°15'42"

Ecliptic

Geocentric

Placidus

H4096 0°05'



Transit on March 27, 1964, at 5:36 p.m. ADT

$$4_t / \hbar_t = \odot_t$$

$$4_t / \hbar_t = 0^\circ 01' 37''$$

$$\odot_t = 0^\circ 02' 56'' - 0^\circ 01' 19'' = 0^\circ 01' 37''$$

And that was exactly accurate to the second:

AC (Virgo) Lord ♀<sub>t</sub> = AC<sub>n</sub>

$$\hbar_t = \sigma_n ; AC_t = 4_n ; \sigma_t / \hbar_t = \odot_n / \mathcal{D}_n$$

#### The Great Alaska Earthquake of 1964-Full Moon

27 March 1964 Fri 16:48:20 (GMT-10) 61°02'24"N 147°43'48"W  
Prince William Sound region of Alaska

Sidereal (23°45'56", 50.2388475")

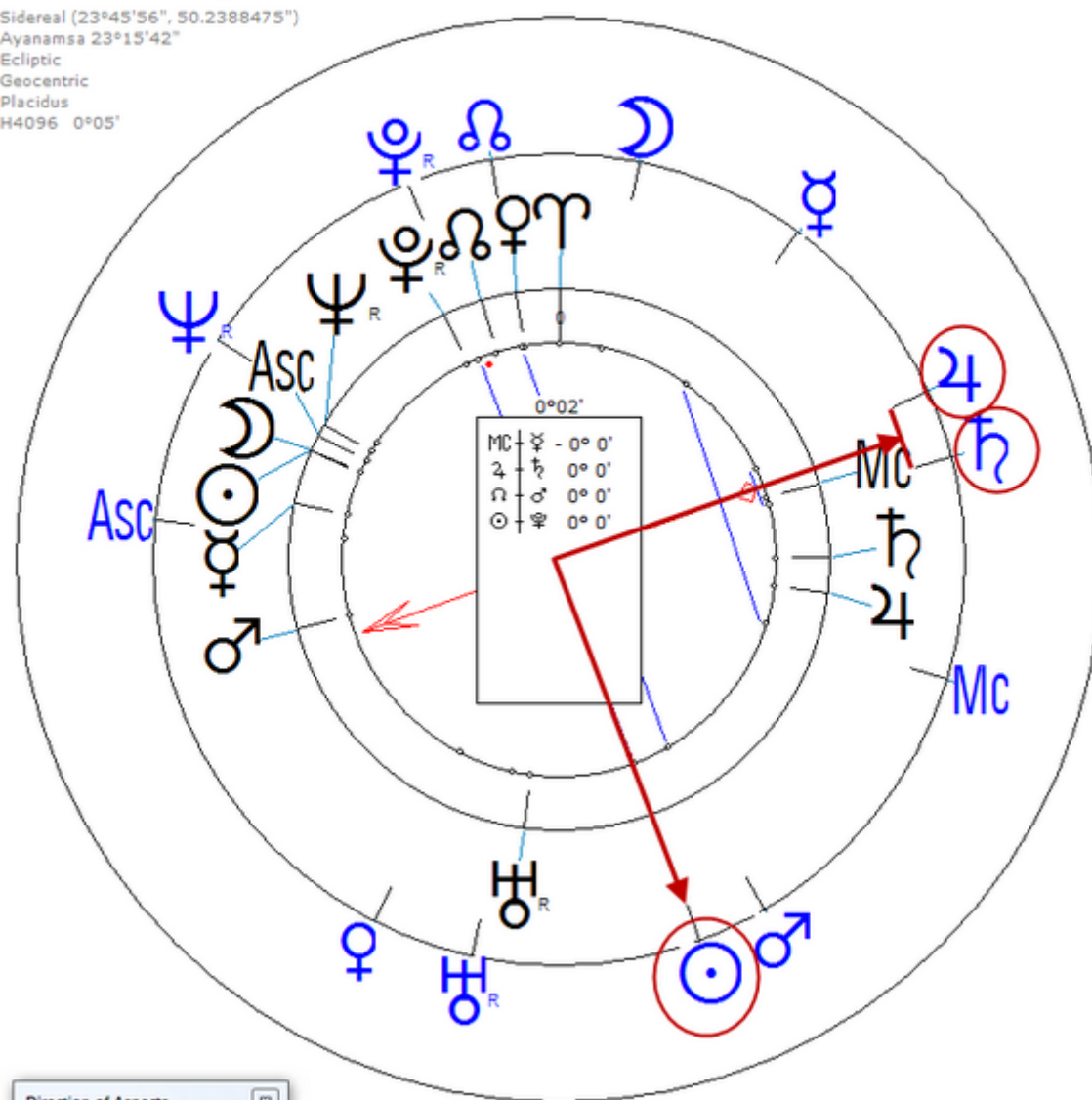
Ayanamsa 23°15'42"

Ecliptic

Geocentric

Placidus

H4096 0°05'





## 1960 Valdivia earthquake

The 1960 Valdivia earthquake (Spanish: Terremoto de Valdivia) or Great Chilean earthquake (Gran terremoto de Chile) of 22 May is the most powerful earthquake ever recorded. Various studies have placed it at 9.4–9.6 on the moment magnitude scale. It occurred in the afternoon (19:11 GMT, 15:11:14 local time), and lasted approximately 10 minutes. The resulting tsunami affected southern Chile, Hawaii, Japan, the Philippines, eastern New Zealand, southeast Australia and the Aleutian Islands.

Coordinates : (38° 14' 24'' S 73° 3' 0'' W)

[https://en.wikipedia.org/wiki/1960\\_Valdivia\\_earthquake](https://en.wikipedia.org/wiki/1960_Valdivia_earthquake)

17.05.1960 15:53:58 GMT-4 3°40'27" Aqr Last Quarter

AC (Virgo) Lord ♀ = ♍

☉/☽ = AC / ♍

AC = ♍

### 1960 Valdivia earthquake-Last Quarter

17 May 1960 Tue 15:53:58 (GMT-4) 38°14'24"S 73°03'00"W  
Santiago, Chile

Sidereal (23°45'56", 50.2388475")

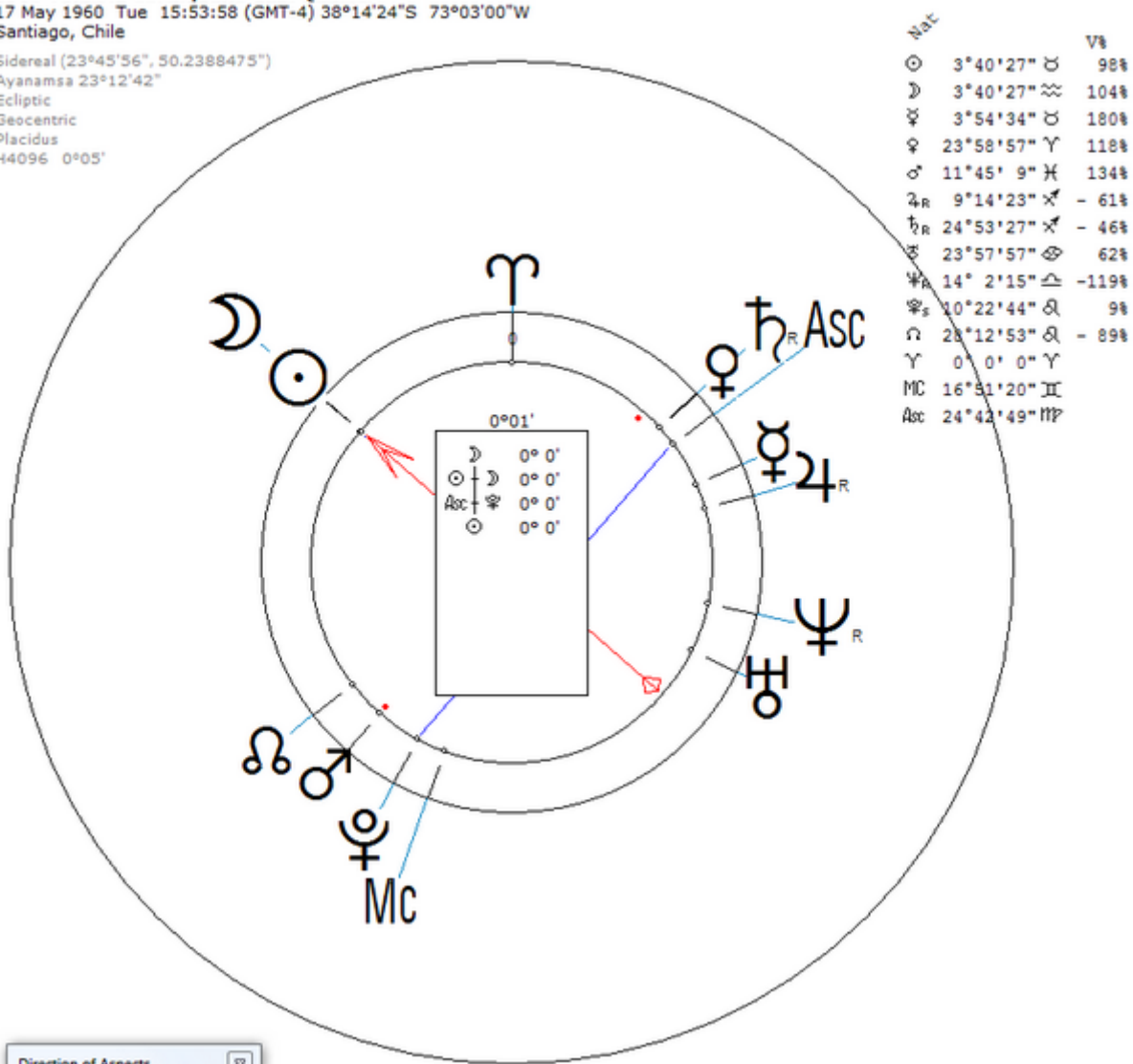
Ayanamsa 23°12'42"

Ecliptic

Geocentric

Placidus

H4096 0°05'



Transit on 22 May 1960 at 15:11:14

1-Transit Saturn from 24° 53' 27" ♄ to 24° 42' 55" ♄ exactly run 10'32" (exact harmonic point) and formed exactly harmonic with natal Saturn, and still stood with Transit Jupiter on the midpoint AC (Virgo) Lord ♀/AC. It was ♄/♄ = AC/♀

2- ☉<sub>t</sub> = ♂<sub>t</sub>/♄<sub>t</sub> = ♀<sub>t</sub>/♄<sub>t</sub> = ♂<sub>n</sub>/♄<sub>n</sub> = ♄<sub>n</sub>/♄<sub>n</sub> = ♀<sub>n</sub>/♄<sub>n</sub>

#### 1960 Valdivia earthquake-Last Quarter

17 May 1960 Tue 15:53:58 (GMT-4) 38°14'24"S 73°03'00"W  
Santiago, Chile

Sidereal (23°45'56", 50.2388475")

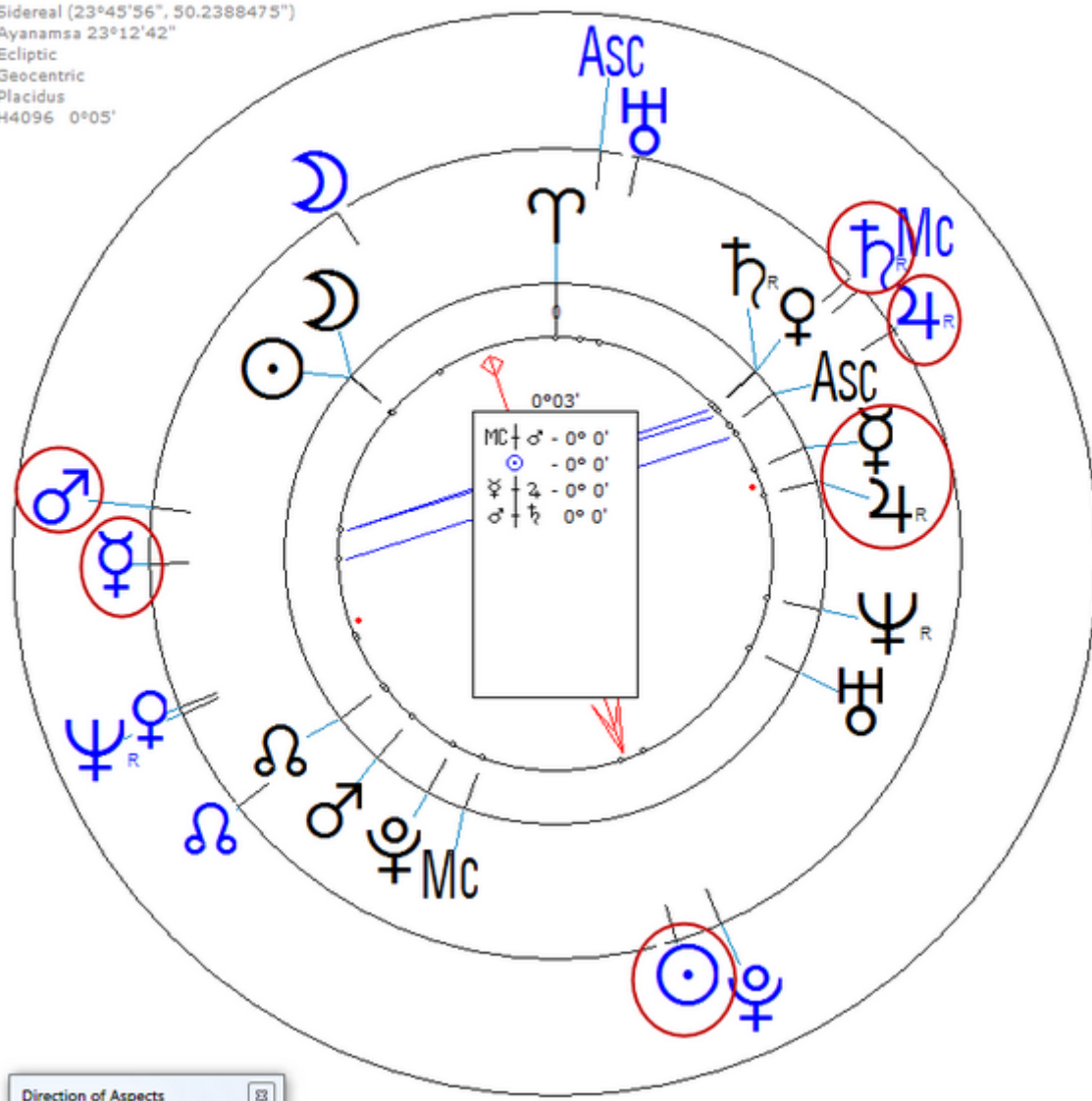
Ayanamsa 23°12'42"

Ecliptic

Geocentric

Placidus

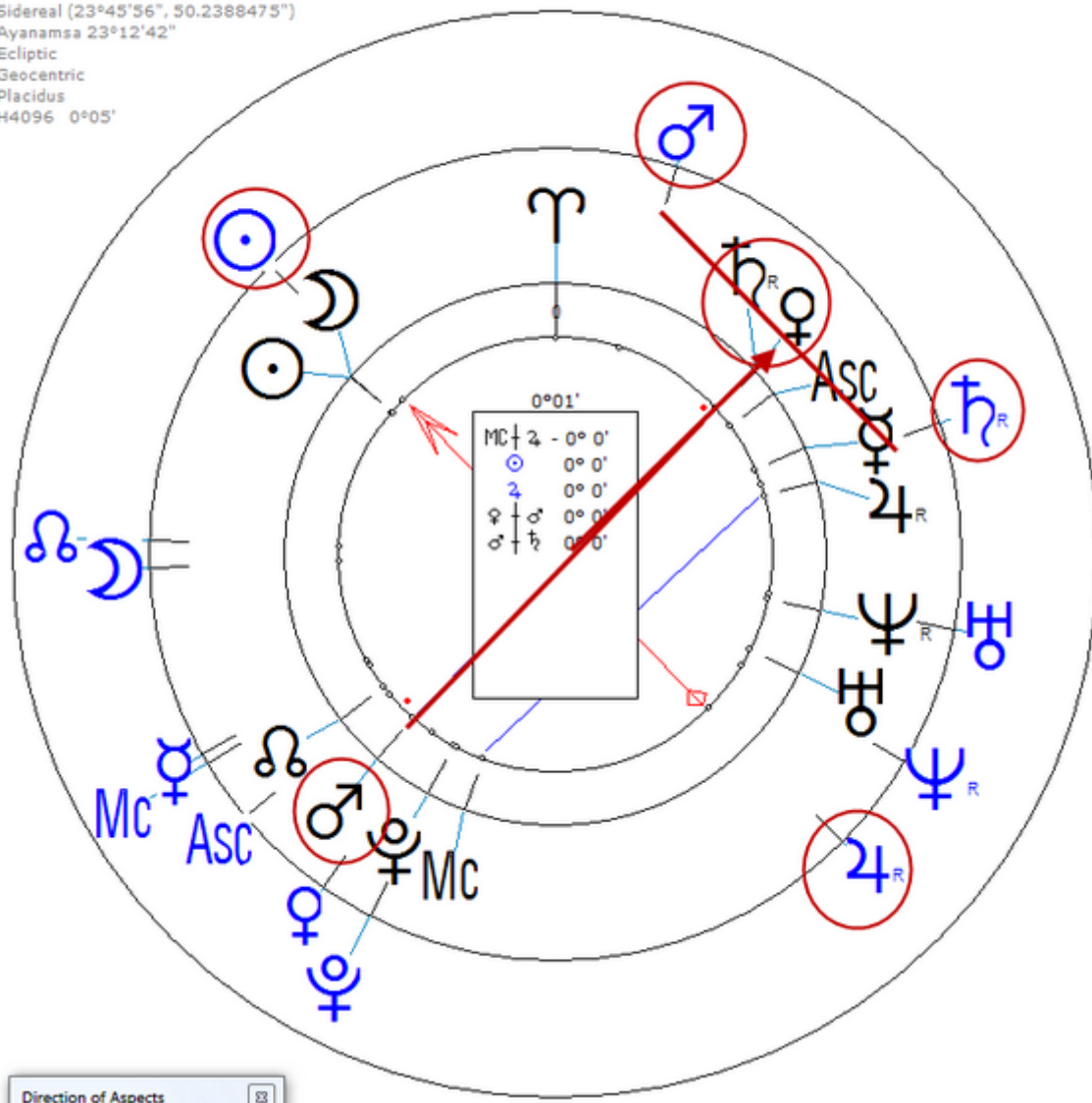
H4096 0°05'





$$\odot_p = 4_p = \sigma_p / \hbar_p = \sigma_n / \hbar_n$$

H4096 0°05'



Tertiary converse on 22 May 1960 at 15:11:14

$\mathfrak{D}_p = \mathfrak{H}_p = \odot_n / \mathfrak{D}_n = \text{AC}_n / \mathfrak{F}_n = \mathfrak{G}_n$

$\mathfrak{G}_p / \mathfrak{h}_p = \mathfrak{G}_n / \mathfrak{h}_n$  (as in tertiary progression)

AC (Virgo) Lord  $\mathfrak{F}_p = \mathfrak{L}_n / \mathfrak{h}_n$

# **1960 Valdivia earthquake-Last Quarter**

17 May 1960 Tue 15:53:58 (GMT-4) 38°14'24"S 73°03'00"W  
Santiago, Chile

Sidereal (23°45'56", 50.2388475")

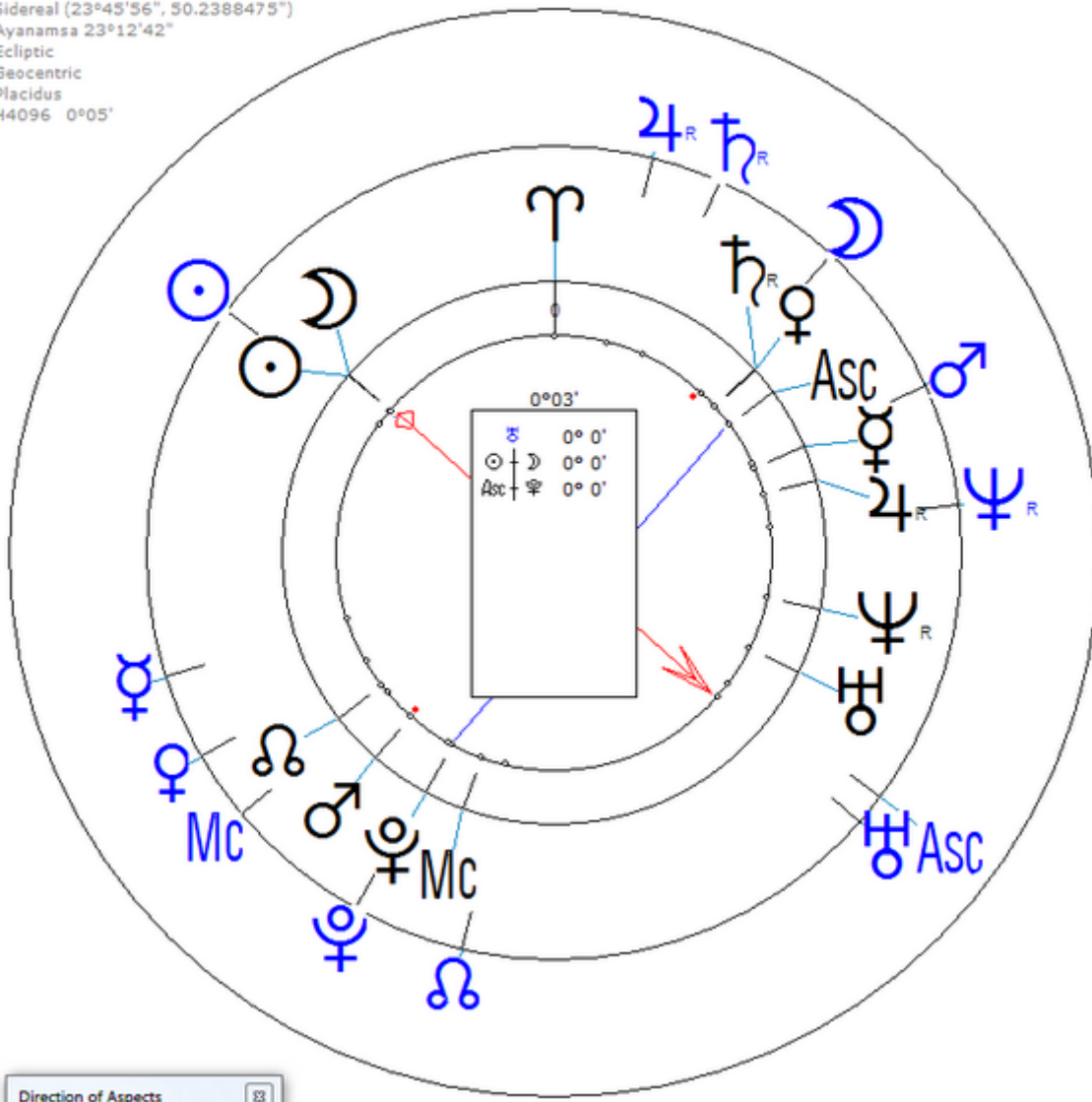
Ayanamsa 23°12'42"

Ecliptic

Geocentric

Placidus

H4096 0°05'



## 1999 zmit earthquake

The 1999 zmit earthquake (also known as the Kocaeli, Gölcük, or Marmara earthquake) occurred on 17 August at 03:01:40 local time in northwestern Turkey. The shock had a moment magnitude of 7.6 and a maximum Mercalli intensity of IX (Violent). The event lasted for 37 seconds, killing around 17,000 people and left approximately half a million people homeless. Coordinates : (40° 48' 36''N 29° 58' 48'' E)

[https://en.wikipedia.org/wiki/1999\\_%C4%B0zmit\\_earthquake](https://en.wikipedia.org/wiki/1999_%C4%B0zmit_earthquake)

11.08.1999 14:08:30 GMT+3 24°35'47"Cnc New Moon

AC / ☉ = AC / ☾ = ♄ = ♃

AC (Libra) Lord ♀ = ♂ / ♃ = ☾ / ♄ = ☉ / ♄

### 1999 Izmit earthquake-New Moon

11 August 1999 Wed 14:08:30 (GMT+3) 40°48'36"N 29°58'48"E  
Izmit, Asian, Turkey

Sidereal (23°45'56", 50.2388475")

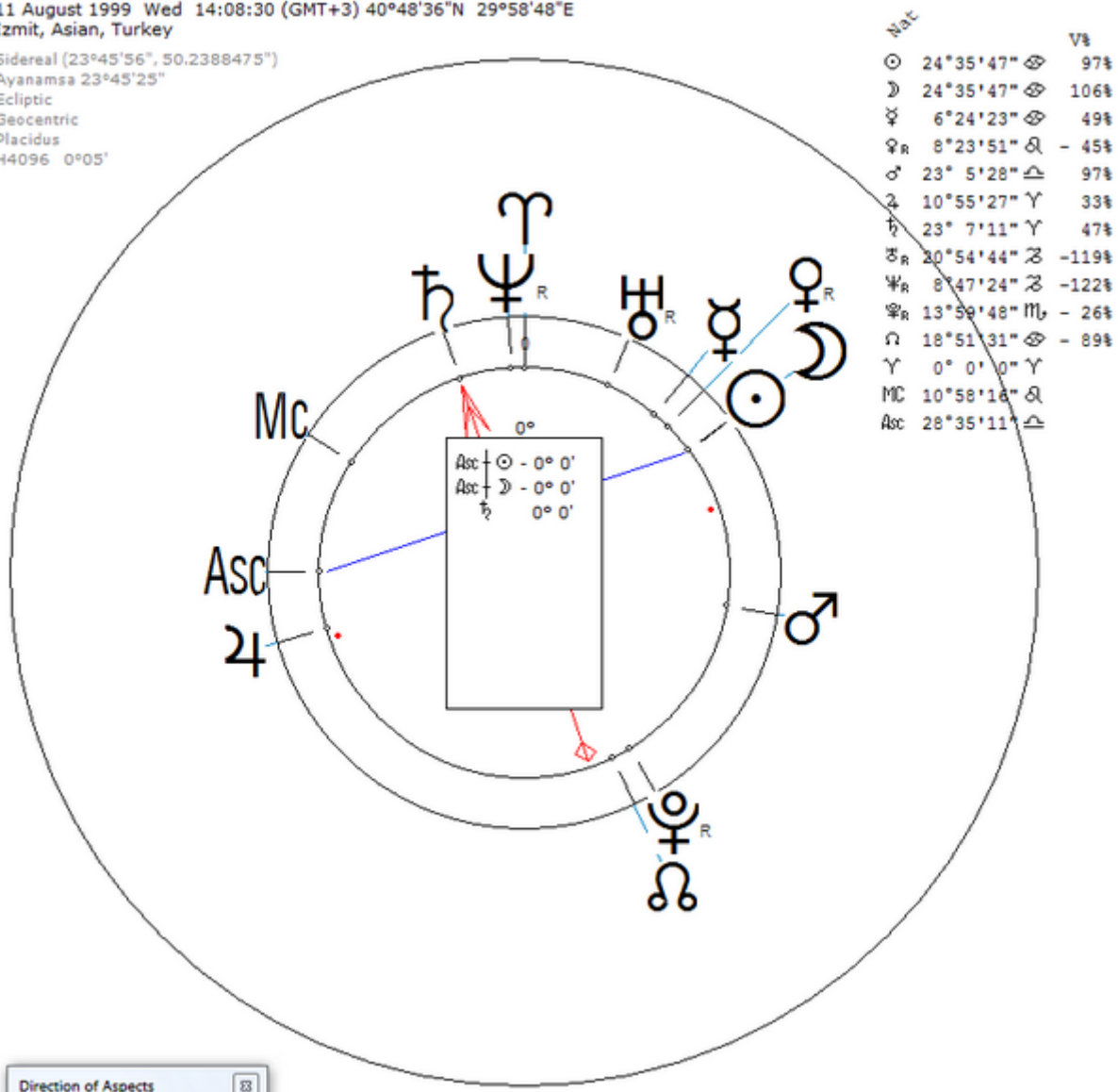
Ayanamsa 23°45'25"

Ecliptic

Geocentric

Placidus

H4096 0°05'



Minor progression on 17 August 1999 at 03:01:40

$$\mathcal{Z}_p = \mathcal{H}_p = AC_n = \Upsilon$$

$$\mathcal{Z}_p = 0^\circ 02' 38''$$

$$AC_n = 0^\circ 01' 19'' + 0^\circ 01' 19'' = 0^\circ 02' 38''$$

$$\mathcal{Z}_p / \mathcal{H}_p = \text{New moon}$$

# **1999 Izmit earthquake-New Moon**

11 August 1999 Wed 14:08:30 (GMT+3) 40°48'36"N 29°58'48"E  
Izmit, Asian, Turkey

Sidereal (23°45'56", 50.2388475")

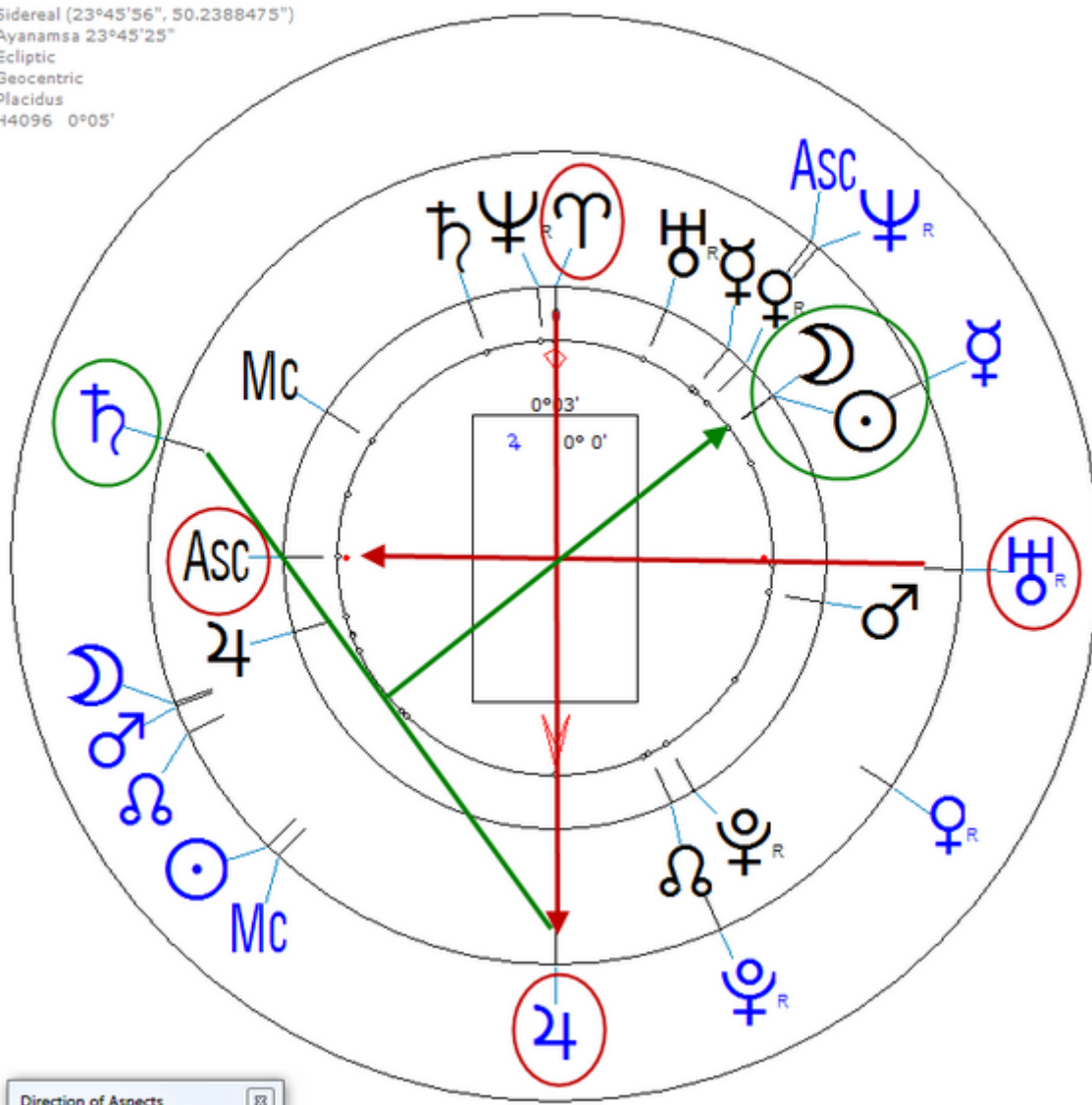
Ayanamsa 23°45'25"

Ecliptic

Geocentric

Placidus

H4096 0°05'



Secondary progression on 17 August 1999 at 03:01:40

Secondary Jupiter has continued from his Natal position 03 '' and formed exactly harmonic with natal Saturn. In Natal, they are not exact to the second.

$$\begin{aligned}
 4_p &= 0^\circ 01' 35'' \\
 \text{J}_n &= 0^\circ 00' 16'' + 0^\circ 01' 19'' = 0^\circ 01' 35''
 \end{aligned}$$

**1999 Izmit earthquake-New Moon**

11 August 1999 Wed 14:08:30 (GMT+3) 40°48'36"N 29°58'48"E  
Izmit, Asian, Turkey

Sidereal (23°45'56", 50.2388475")

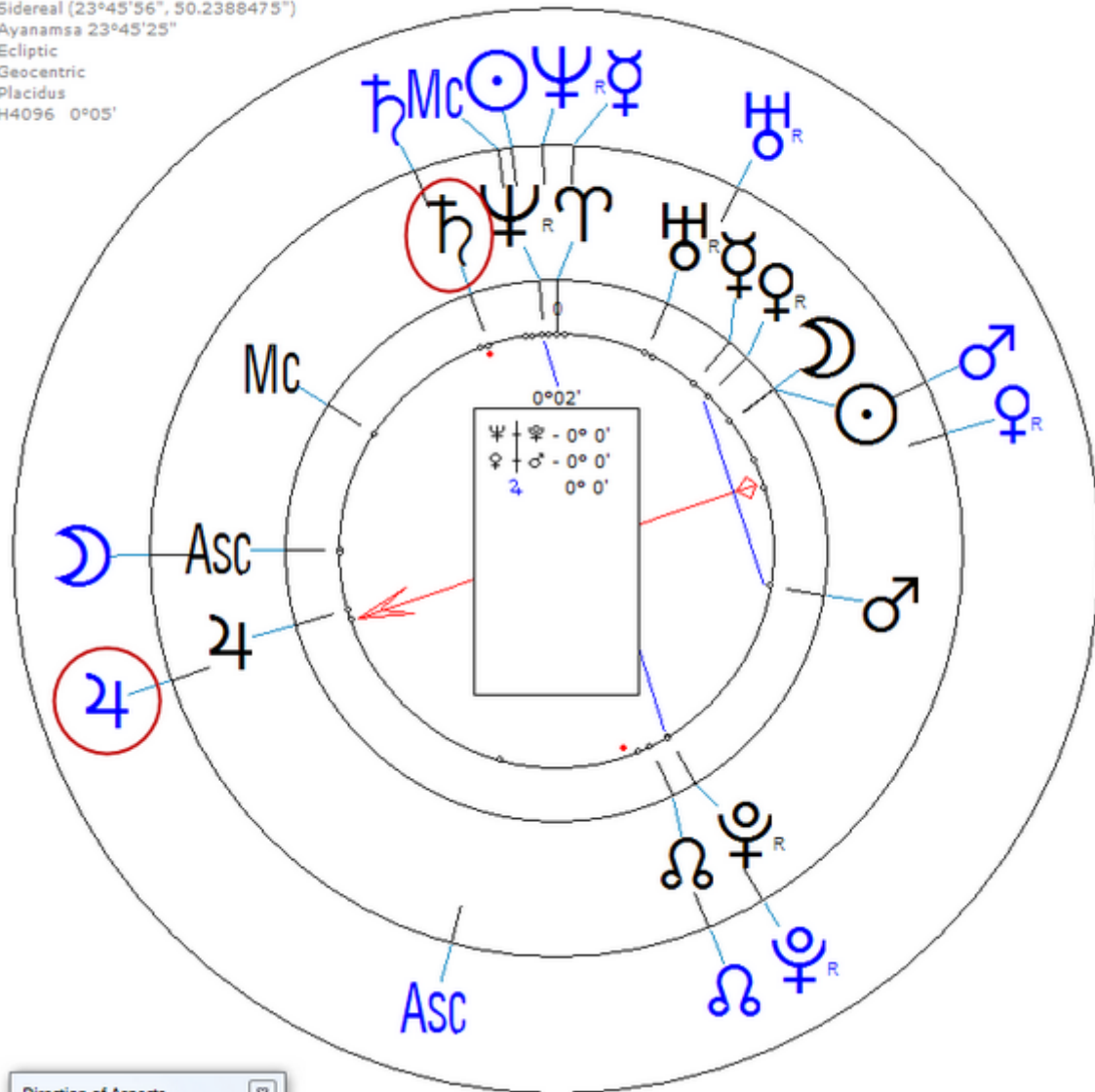
Ayanamsa 23°45'25"

Ecliptic

Geocentric

Placidus

H4096 0°05'



$$\begin{aligned} 2_p &= \sigma_n / \tau_n = \varphi_n \text{ ( } \varphi \text{ is AC-Libra Lord )} \\ \varphi_p &= 2_n \\ \odot_p &= \sigma_p / \tau_p \end{aligned}$$

11 August 1999 Wed 14:08:30 (GMT+3) 40°48'36"N 29°58'48"E  
Izmit, Asian, Turkey

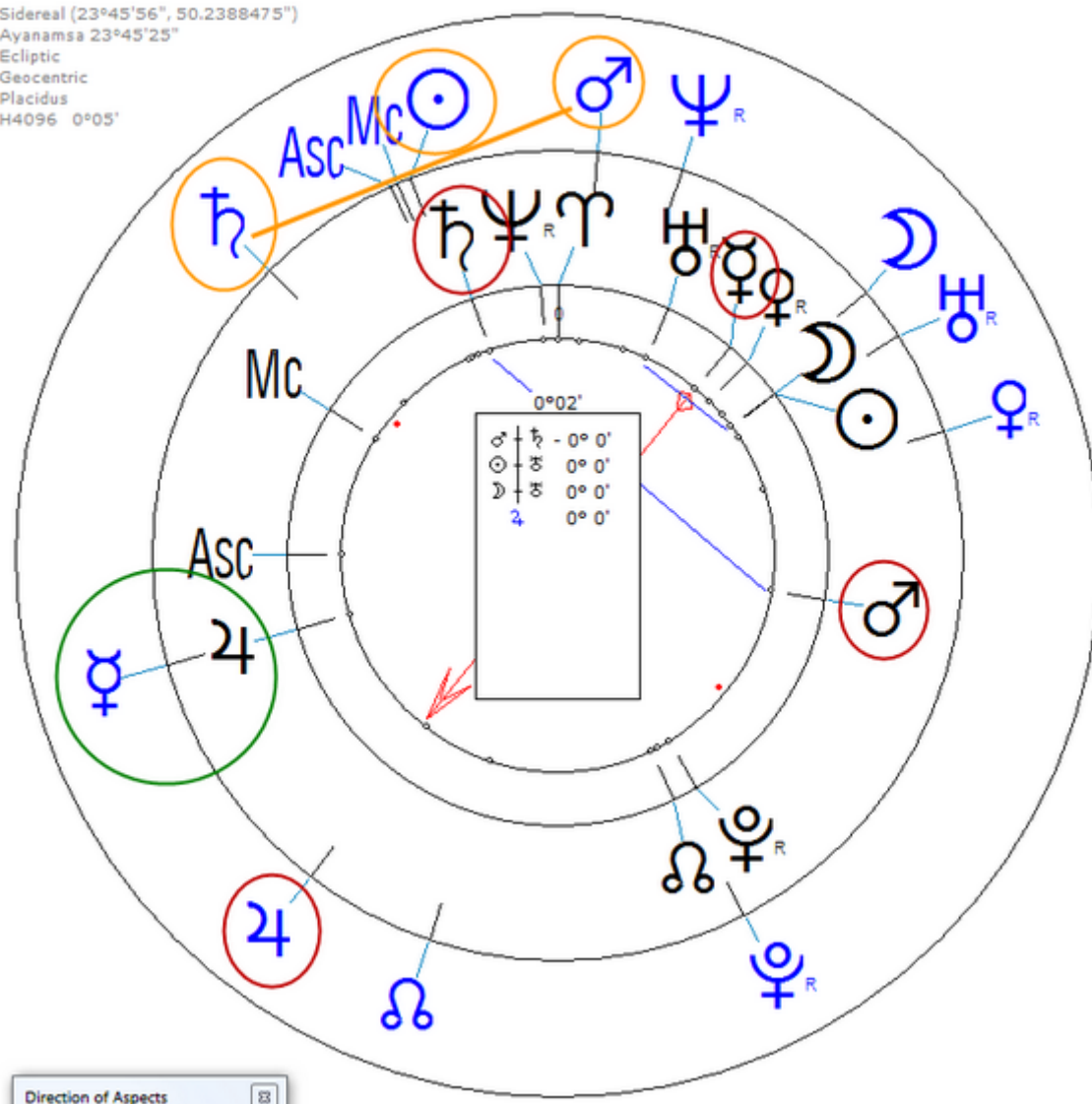
Ayanamsa 23°45'25"

### Ecliptic

Geocentric

Placidus

H4096 0°05'





## 2006 Yogyakarta earthquake

The 2006 Yogyakarta earthquake (also known as the Bantul earthquake) occurred at 05:54 local time on 27 May with a moment magnitude of 6.4 and a maximum MSK intensity of VIII (Damaging). Several factors led to a disproportionate amount of damage and number of casualties for the size of the shock, with more than 5,700 dead, tens of thousands injured, and financial losses of Rp 29.1 trillion (\$3.1 billion).

Coordinates : (8° 4' 12''S 110° 21' 0''E)

[https://en.wikipedia.org/wiki/2006\\_Yogyakarta\\_earthquake](https://en.wikipedia.org/wiki/2006_Yogyakarta_earthquake)

20.05.2006 9:20:33 GMT 5°22'36" Aqr Last Quarter

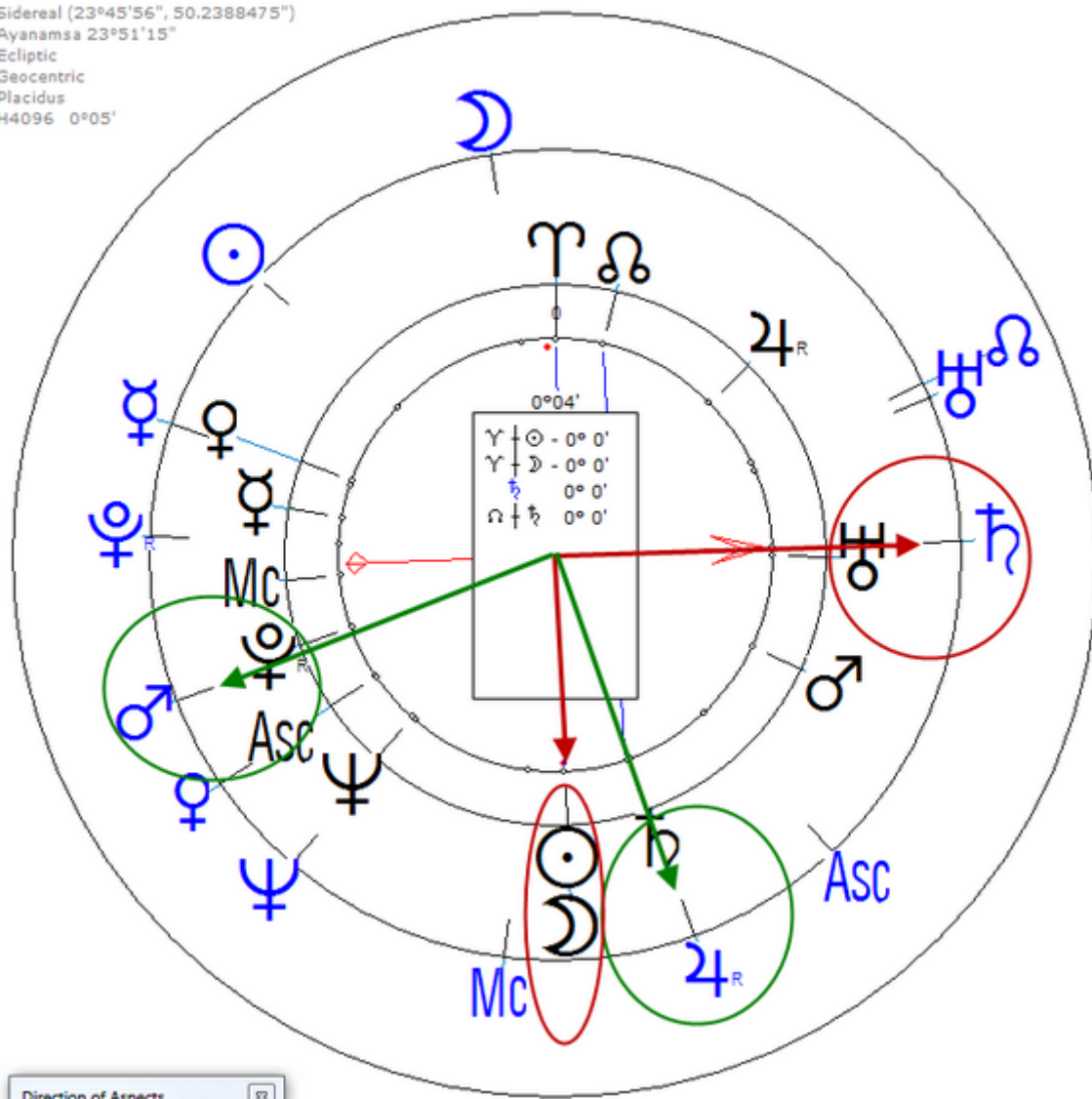
Tertiary progression on 27 May 2006 at 05:54:00

$\text{h}_p = \odot_n / \text{D}_n$ ;  $\text{m}_p = \text{J}_p = \text{h}_n = \text{V}_n$ ;  $\odot_p = \text{J}_n$

They are exact to the second.

**2006 Yogyakarta earthquake-Last Quarter**  
20 May 2006 Sat 16:20:33 (GMT+7) 8°04'12"S 110°21'00"E  
Yogyakarta, Jawa (Java), Indonesia

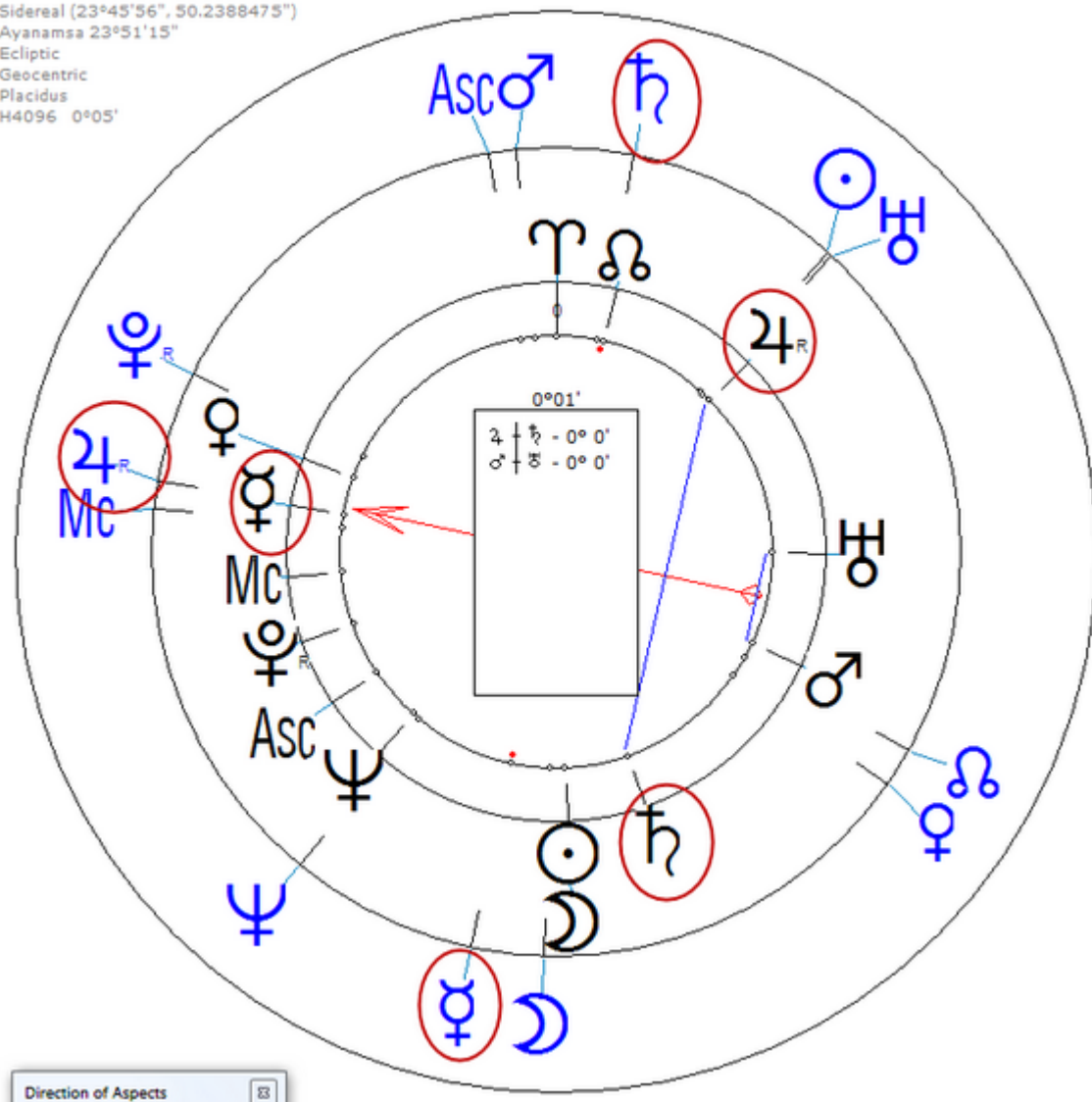
Sidereal (23°45'56", 50.2388475")  
Ayanamsa 23°51'15"  
Ecliptic  
Geocentric  
Placidus  
H4096 0°05'



Jupiter, Mercury and Saturn connection repeats exactly in minor progression.

$$\odot_p = \mathbb{H}_p = 2_n$$

H4096 0°05'





$$\begin{aligned} 2_p / \hbar_p &= 2_n / \hbar_n \\ \odot_p &= \♂_p = \hbar_n = \text{♀}_n \end{aligned}$$

## 2004 Indian Ocean earthquake and tsunami

The 2004 Indian Ocean earthquake occurred at 00:58:53 UTC on 26 December, with an epicentre off the west coast of Sumatra, Indonesia, a moment magnitude of 9.1–9.3 and a maximum Mercalli intensity of IX (Violent). The 2004 Indian Ocean earthquake triggered a series of devastating tsunamis up to 30 metres (100 ft) high, inundating coastal communities along the coasts of the Indian Ocean and killing an estimated 227,898 people in 14 countries. The earthquake was one of the deadliest natural disasters in recorded history, the deadliest of the 21st century so far. Indonesia was the hardest-hit country, followed by Sri Lanka, India, and Thailand.

Coordinates : (03° 18' 57''N 95° 51' 14''E)

[https://en.wikipedia.org/wiki/2004\\_Indian\\_Ocean\\_earthquake\\_and\\_tsunami](https://en.wikipedia.org/wiki/2004_Indian_Ocean_earthquake_and_tsunami)

18.12.2004 23:39:37 GMT+7 3°16'53"Psc 1st Quarter

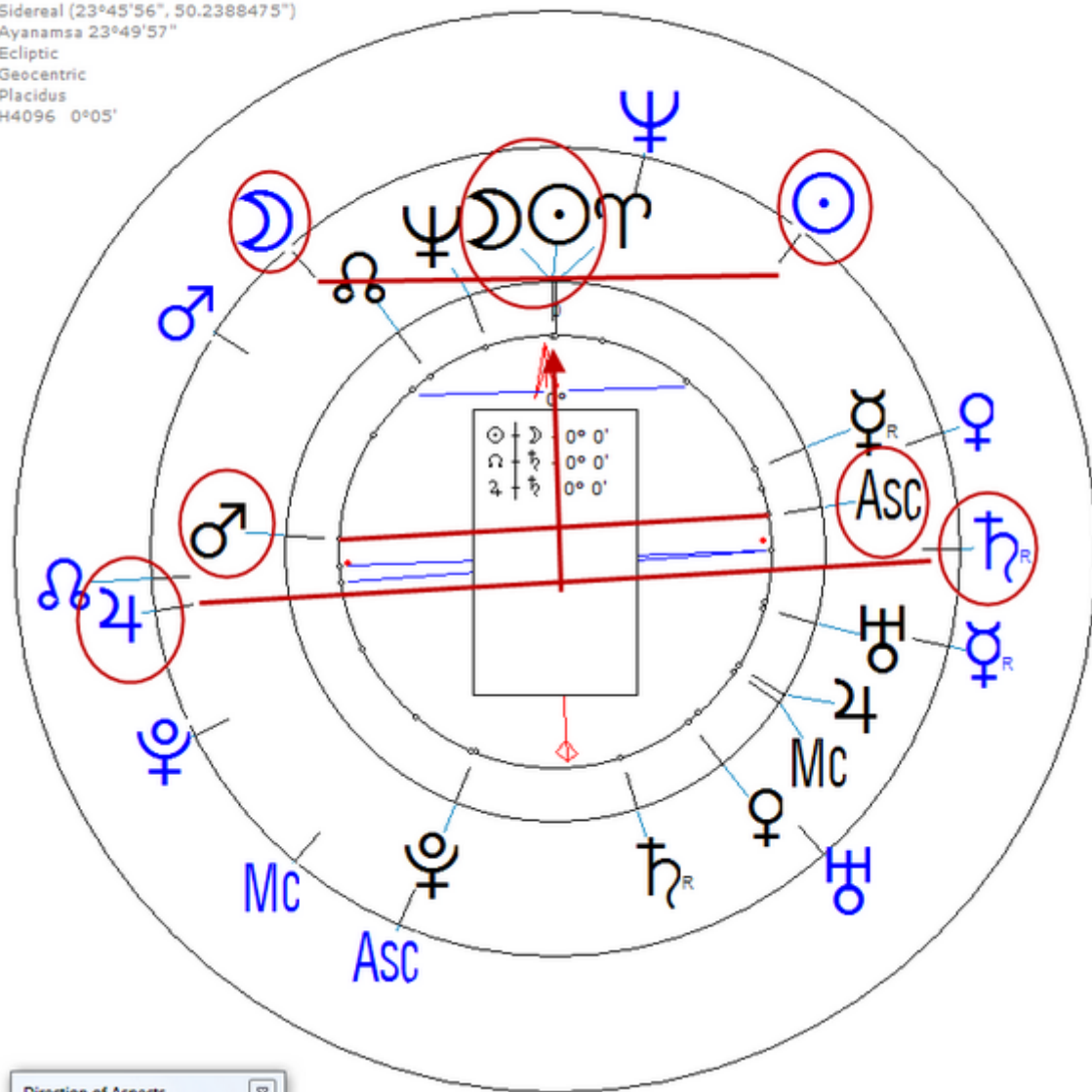
Tertiary converse progression on 26 December 2004 at 07:58:53

$\mathcal{A}_p/\mathfrak{h}_p = \odot_p/\mathfrak{D}_p = \odot_n/\mathfrak{D}_n = AC_n/\sigma_n$  ( $\sigma$  is AC -Leo Lord)

$\odot_p/\mathfrak{F}_p = \mathfrak{D}_p/\mathfrak{H}_p = \mathcal{A}_n/\mathfrak{h}_n = AC_n/\mathfrak{F}_n$ ;  $\odot_p = \sigma_n/\mathfrak{h}_n$

**2004 Indian Ocean earthquake and tsunami-1st Quarter**  
18 December 2004 Sat 23:39:37 (GMT+7) 3°18'57"N 95°51'14"E  
Yogyakarta, Jawa (Java), Indonesia

Sidereal (23°45'56", 50.2388475")  
Ayanamsa 23°49'57"  
Ecliptic  
Geocentric  
Placidus  
H4096 0°05'



## 1990 Manjil–Rudbar earthquake

The 1990 Manjil–Rudbar earthquake occurred on June 21 at 00:30:14 local time in northern Iran. The shock had a moment magnitude of 7.4 and a Mercalli Intensity of X (Extreme). Data Center estimated that \$8 billion in damage occurred in the affected area. Other earthquake catalogs presented estimates of the loss of life in the range of 35,000–50,000, with a further 60,000–105,000 that were injured.

Coordinates : (37° 04' 12''N 49° 16' 48''E)

[https://en.wikipedia.org/wiki/1990\\_Manjil%E2%80%93Rudbar\\_earthquake](https://en.wikipedia.org/wiki/1990_Manjil%E2%80%93Rudbar_earthquake)

16.06.1990 8:17:42 GMT+3:30 1°09'43"Psc Last Quarter  
Secondary progression on 21 June 1990 at 00:30:14

$$\text{♂}_p/\text{♂}_p = \text{☉}_p/\text{♂}_p = \text{AC}_n/\text{♂}_n = \text{☾}_n/\text{♂}_n = \text{☉}_n/\text{♂}_n$$

### 1990 Manjil–Rudbar earthquake-Last Quarter

16 June 1990 Sat 8:17:42 (GMT+3:30) 37°04'12"N 49°16'48"E  
Tehran, Iran

Sidereal (23°45'56", 50.2388475")

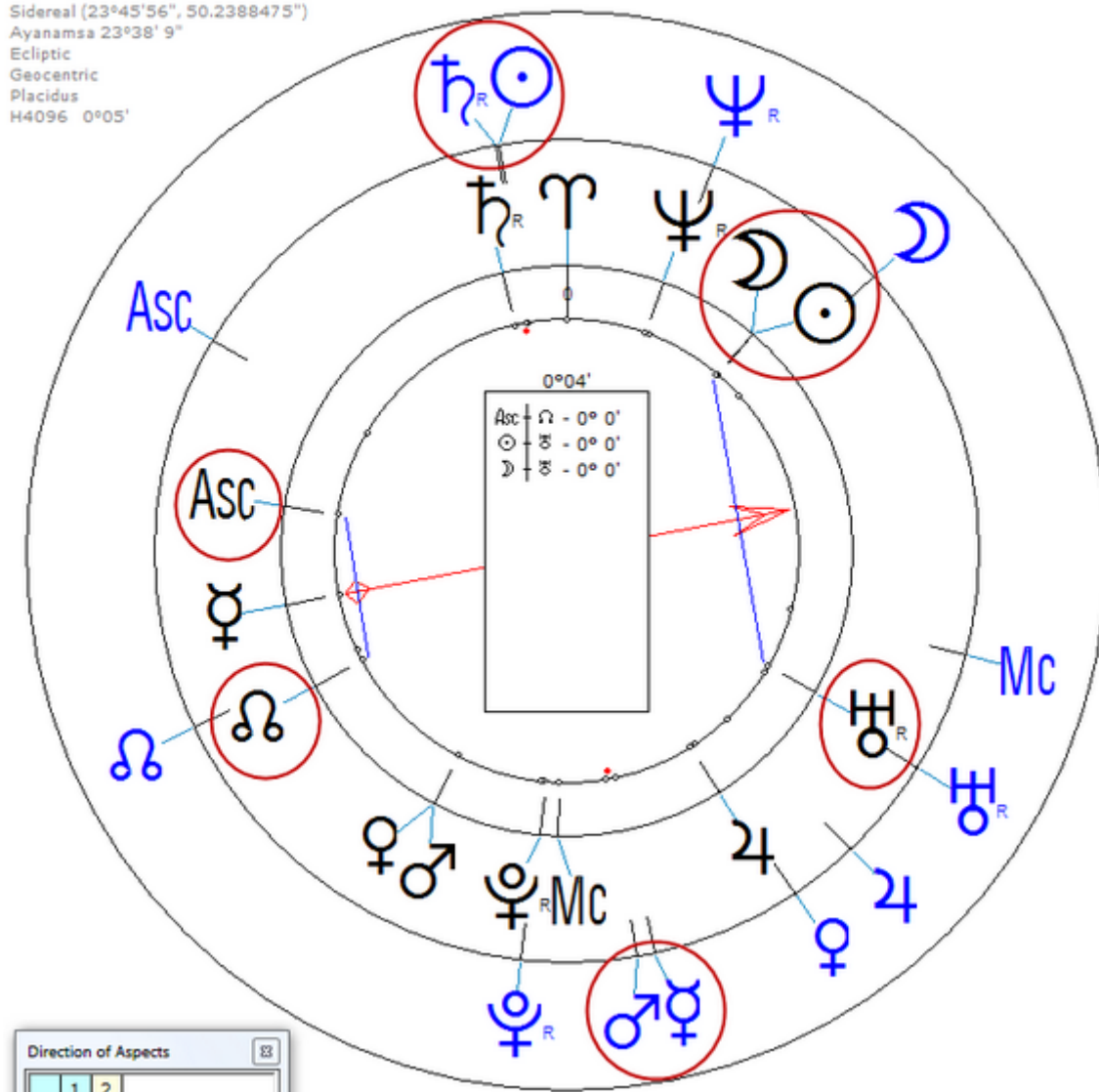
Ayanamsa 23°38' 9"

Ecliptic

Geocentric

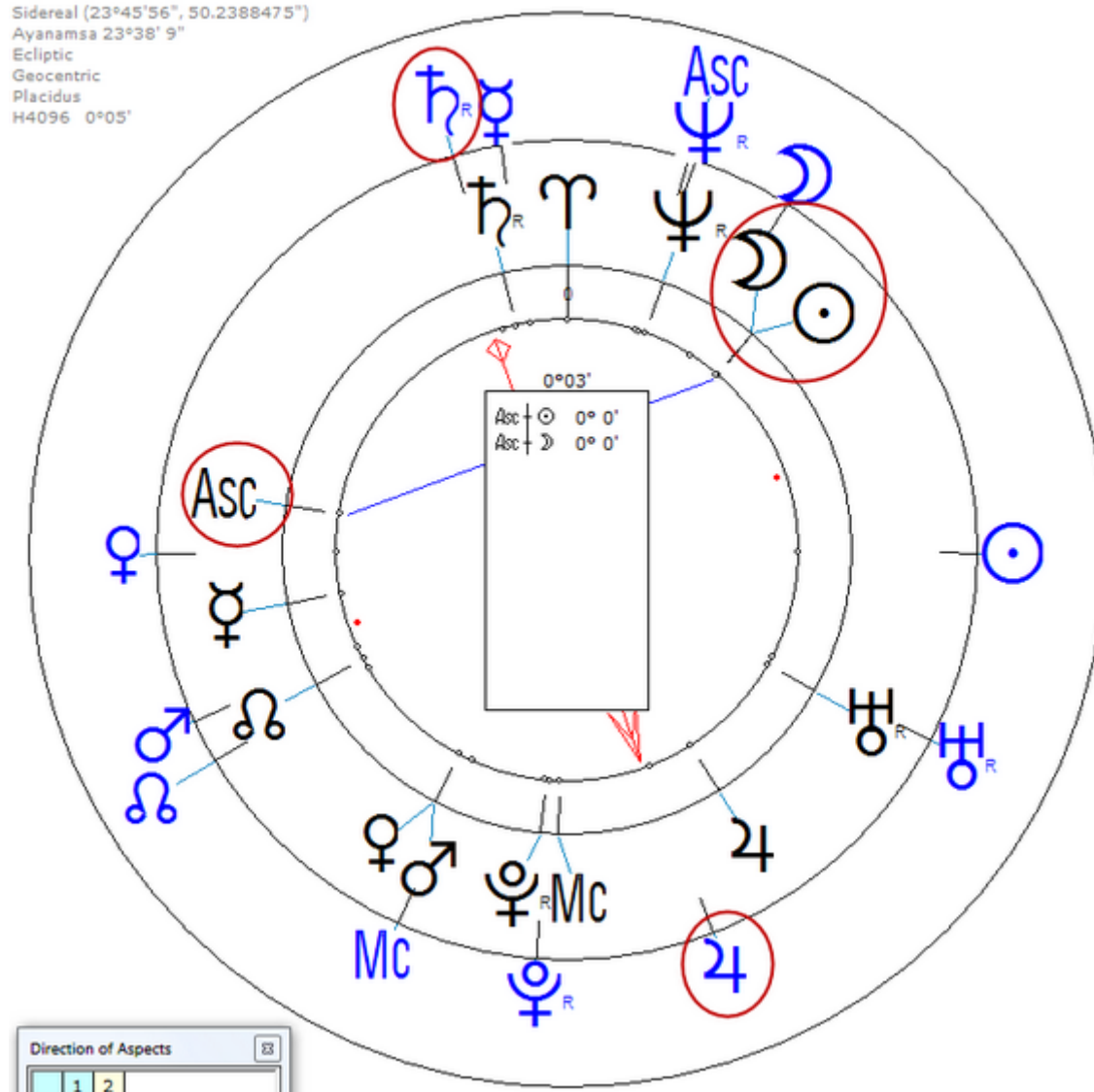
Placidus

H4096 0°05'



$$\begin{aligned} 2p/\hbar_p &= AC_n/\mathfrak{D}_n = AC_n/\odot_n \text{ (1" off)} \\ \sigma_p &= 2_n/\hbar_n \end{aligned}$$

Placidus  
H4096 0°05'



Here we look at last new moon before 1990 Manjil–Rudbar earthquake

24.05.1990 15:17:07 GMT+3:30 9°25'04" Tau New Moon

$$\text{New moon} = \mathcal{N}_n / \mathcal{H}_n = \text{AC}_n / \mathcal{M}_n$$

$$\text{New moon} = 0^\circ 02' 34''$$

$$\mathcal{N}_n / \mathcal{H}_n = 0^\circ 03' 53'' - 0^\circ 01' 19'' = 0^\circ 02' 34''$$

$$\text{and Venus AC Lord : } \mathcal{V}_n = \mathcal{M}_n / \mathcal{D}_n = \mathcal{M}_n / \mathcal{C}_n = \mathcal{N}_n$$

#### 1990 Manjil–Rudbar earthquake-New Moon

24 May 1990 Thu 15:17:07 (GMT+3:30) 37°04'12"N 49°16'48"E  
Tehran, Iran

Sidereal (23°45'56", 50.2388475")

Ayanamsa 23°38' 5"

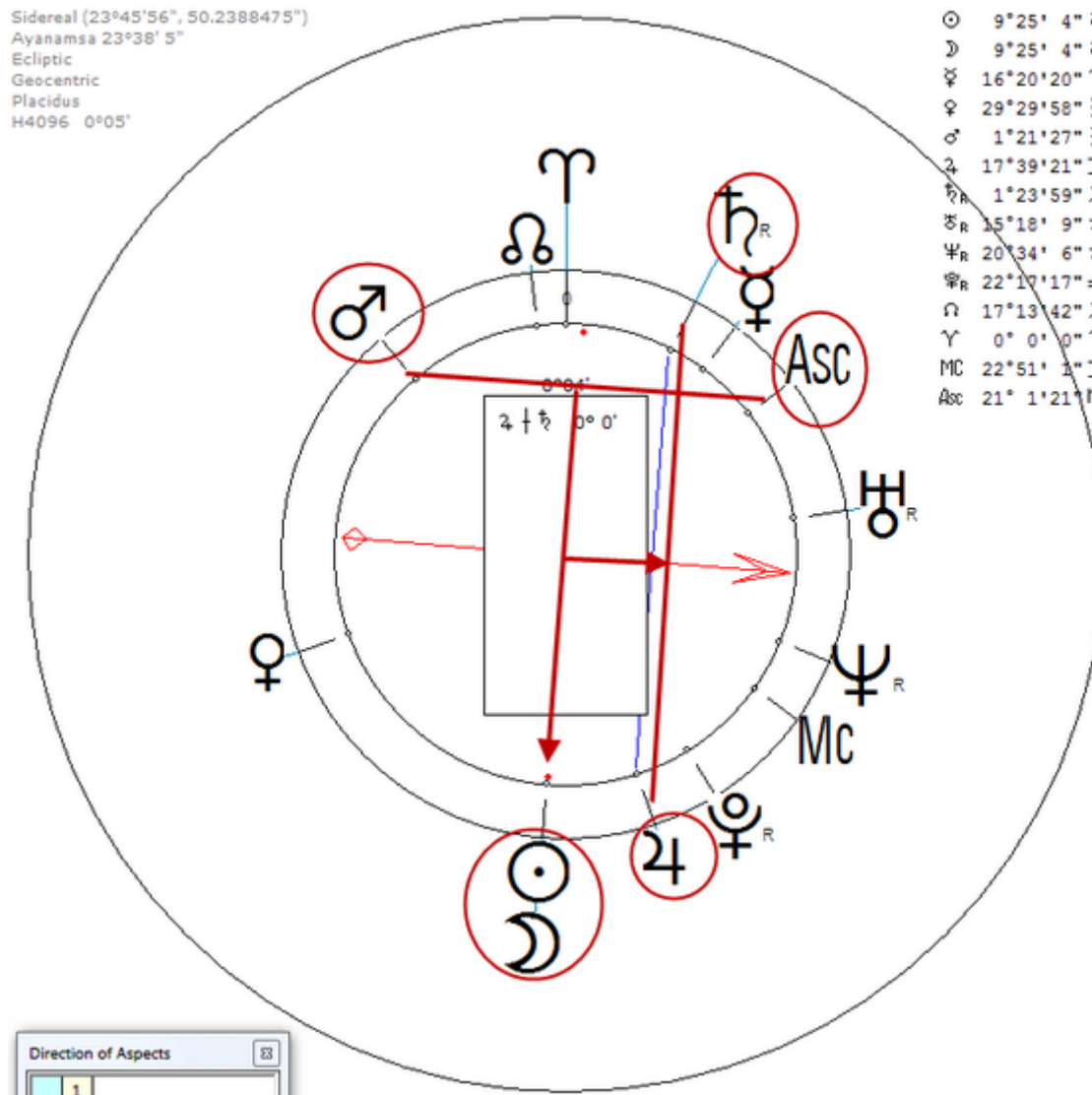
Ecliptic

Geocentric

Placidus

H4096 0°05'

Nat		V%
☉	9°25' 4" ♉	98%
☽	9°25' 4" ♉	116%
♀	16°20'20" ♊	45%
♂	29°29'58" ♋	111%
♂	1°21'27" ♋	130%
♂	17°39'21" ♋	150%
♂	1°23'59" ♋	- 44%
♂	15°18' 9" ♋	- 89%
♂	20°34' 6" ♋	- 87%
♂	22°17'17" ♋	-167%
♂	17°13'42" ♋	- 89%
♂	0° 0' 0" ♋	
MC	22°51' 1" ♋	
Asc	21° 1'21" ♋	



Secondary progression on 21 June 1990 at 00:30:14

$\mathcal{A}_p / \mathcal{H}_p = \odot_p = \text{♀}_n$  (AC Lord)

$\mathcal{D}_p = \text{New moon} = \mathcal{A}_n / \mathcal{H}_n$

**1990 Manjil–Rudbar earthquake-New Moon**

24 May 1990 Thu 15:17:07 (GMT+3:30) 37°04'12"N 49°16'48"E  
Tehran, Iran

Sidereal (23°45'56", 50.2388475")

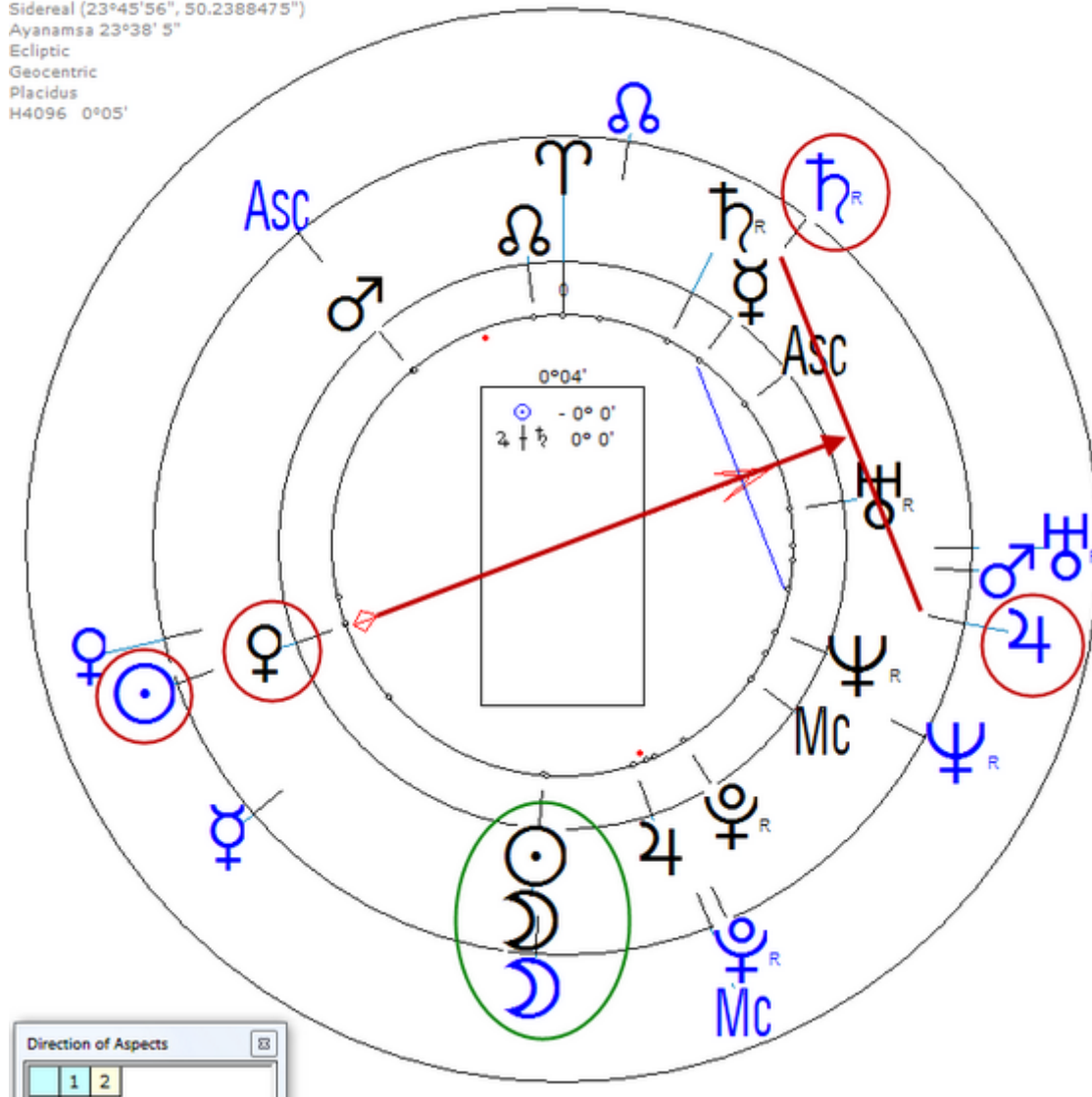
Ayanamsa 23°38' 5"

Ecliptic

Geocentric

Placidus

H4096 0°05'





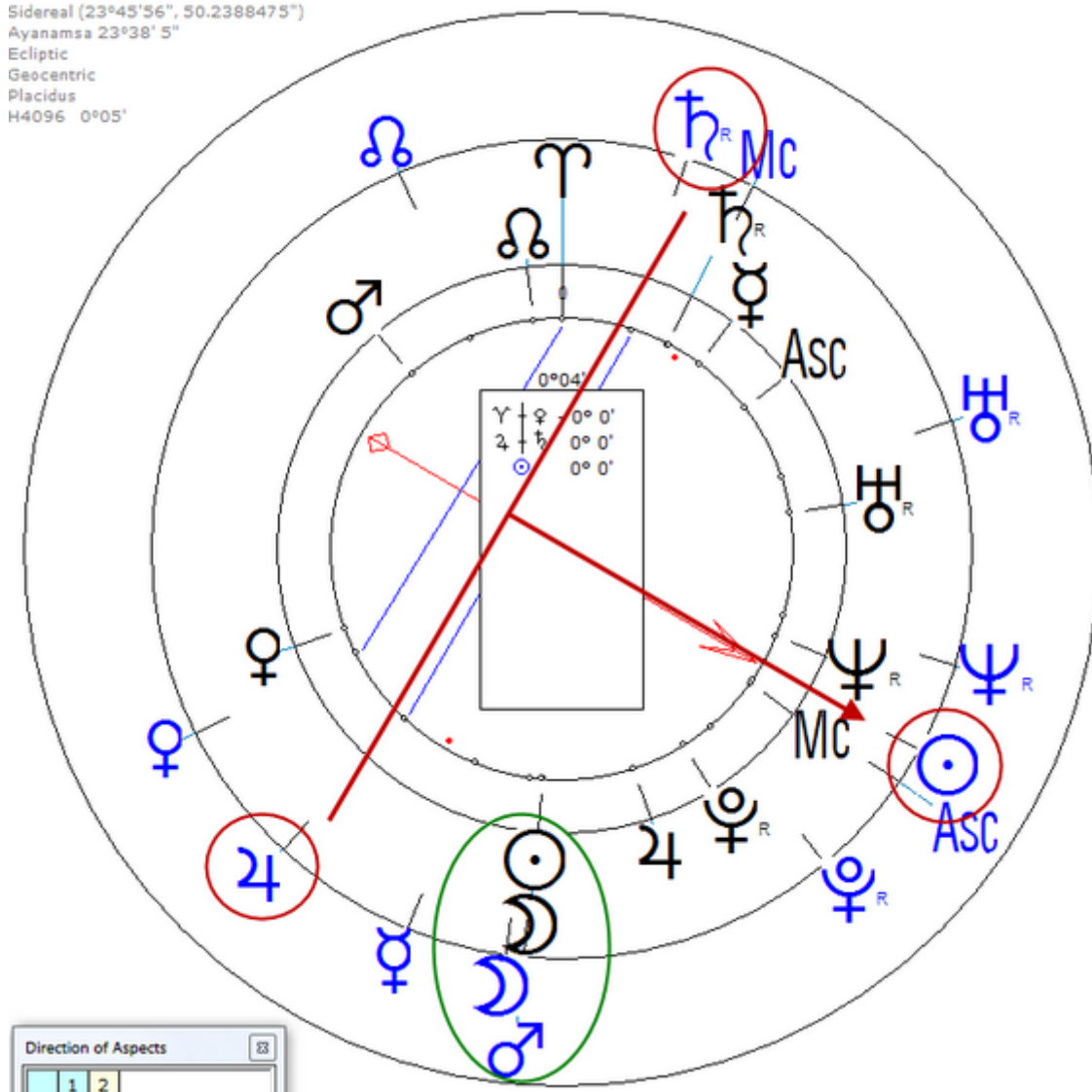
Secondary converse progression on 21 June 1990 at 00:30:14

$$\mathcal{Z}_p / \mathcal{H}_p = \odot_p$$

$$\mathcal{D}_p = \mathcal{M}_p = \text{New moon} = \mathcal{Z}_n / \mathcal{H}_n$$

**1990 Manjil-Rudbar earthquake-New Moon**  
 24 May 1990 Thu 15:17:07 (GMT+3:30) 37°04'12"N 49°16'48"E  
 Tehran, Iran

Sidereal (23°45'56", 50.2388475")  
 Ayanamsa 23°38' 5"  
 Ecliptic  
 Geocentric  
 Placidus  
 H4096 0°05'





## Second Atom Bomb - Nagasaki

9 August 1945 at 11:02 (= 11:02 AM )Nagasaki, Japan, 32n48, 129e55  
[https://www.astro.com/astro-databank/Nuclear:\\_Second\\_Atom\\_Bomb](https://www.astro.com/astro-databank/Nuclear:_Second_Atom_Bomb)

8.08.1945 9:31:44 GMT+9 22°05'44"Cnc New Moon

♂/♄ = ♂/♅ = ♀/♀ = ♀/♁ = AC/♀ = ♄

AC Lord is ♀

♄ = ♀ = ♁ that are exactly harmonic, makes it even more dangerous.

### Nagasaki-New Moon

8 August 1945 Wed 9:31:44 (GMT+9) 32n48 129e55  
 Nagasaki, Japan

Sidereal (23°45'56", 50.2388475")

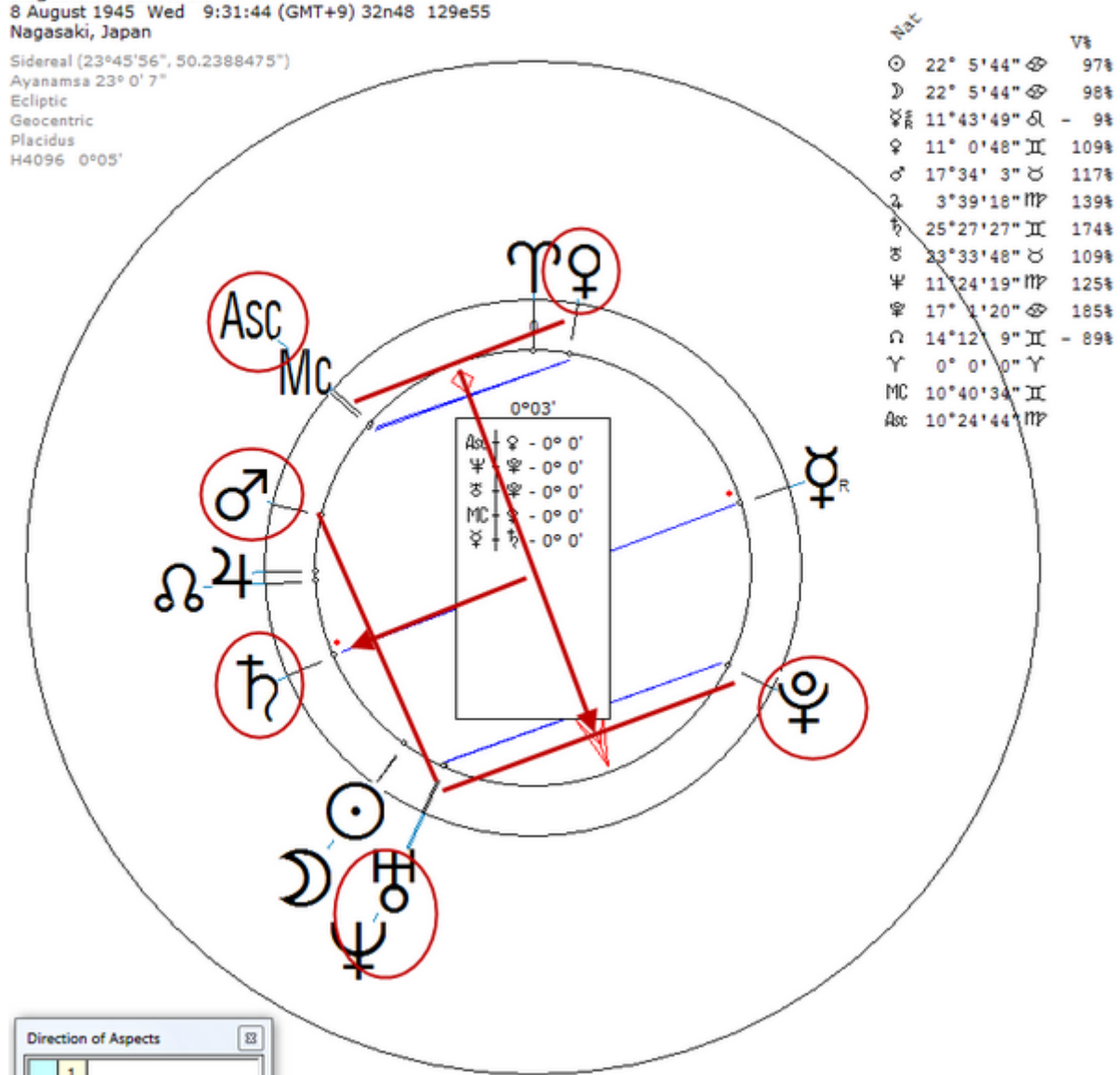
Ayanamsa 23° 0' 7"

Ecliptic

Geocentric

Placidus

H4096 0°05'



Transit on 9 August 1945 at 11:02

$$\odot_t = 4_t \text{ (DC Lord)} = \Psi_t = \text{♄}_n / \text{♀}_n$$

$$\odot_t = 0^\circ 05' 15''$$

$$\text{♄}_n / \text{♀}_n = 0^\circ 05' 15''$$

$$\text{♄}_t / \text{♀}_t = \text{New moon}$$

# **Nagasaki-New Moon**

8 August 1945 Wed 9:31:44 (GMT+9) 32n48 129e55

Nagasaki, Japan

Sidereal (23°45'56", 50.2388475")

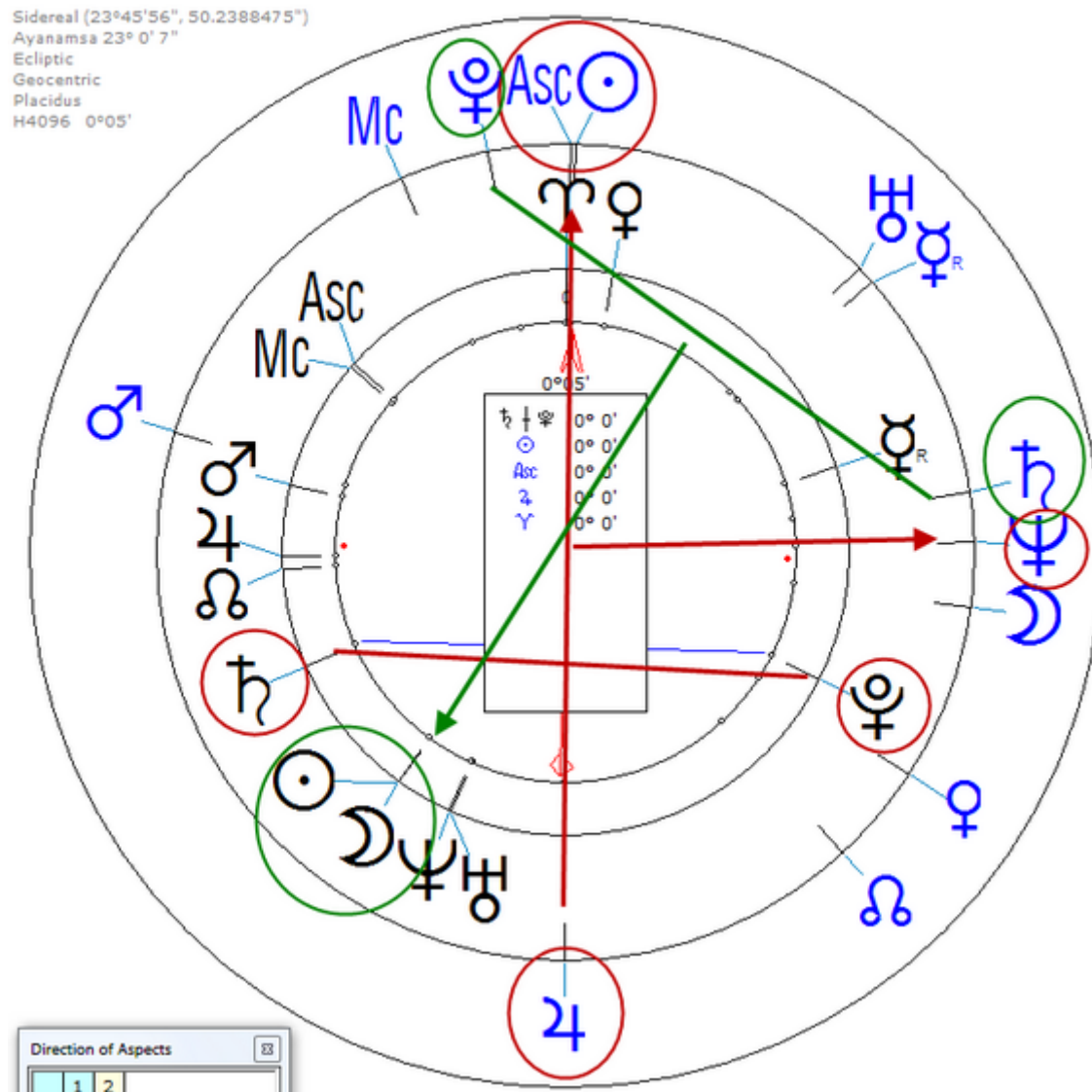
Ayanamsa 23° 0' 7"

Ecliptic

Geocentric

Placidus

H4096 0°05'



♄/♆ and ♄/♀ are Explosion according Hamburg School of Astrology.

8.08.1945 9:31:44 GMT+9 22°05'44"Cnc New Moon

New Moon = ♄/♆ = ♀/♆ = ♀

New moon shows the explosion.

#### Nagasaki-New Moon

8 August 1945 Wed 9:31:44 (GMT+9) 32n48 129e55  
Nagasaki, Japan

Sidereal (23°45'56", 50.2388475")

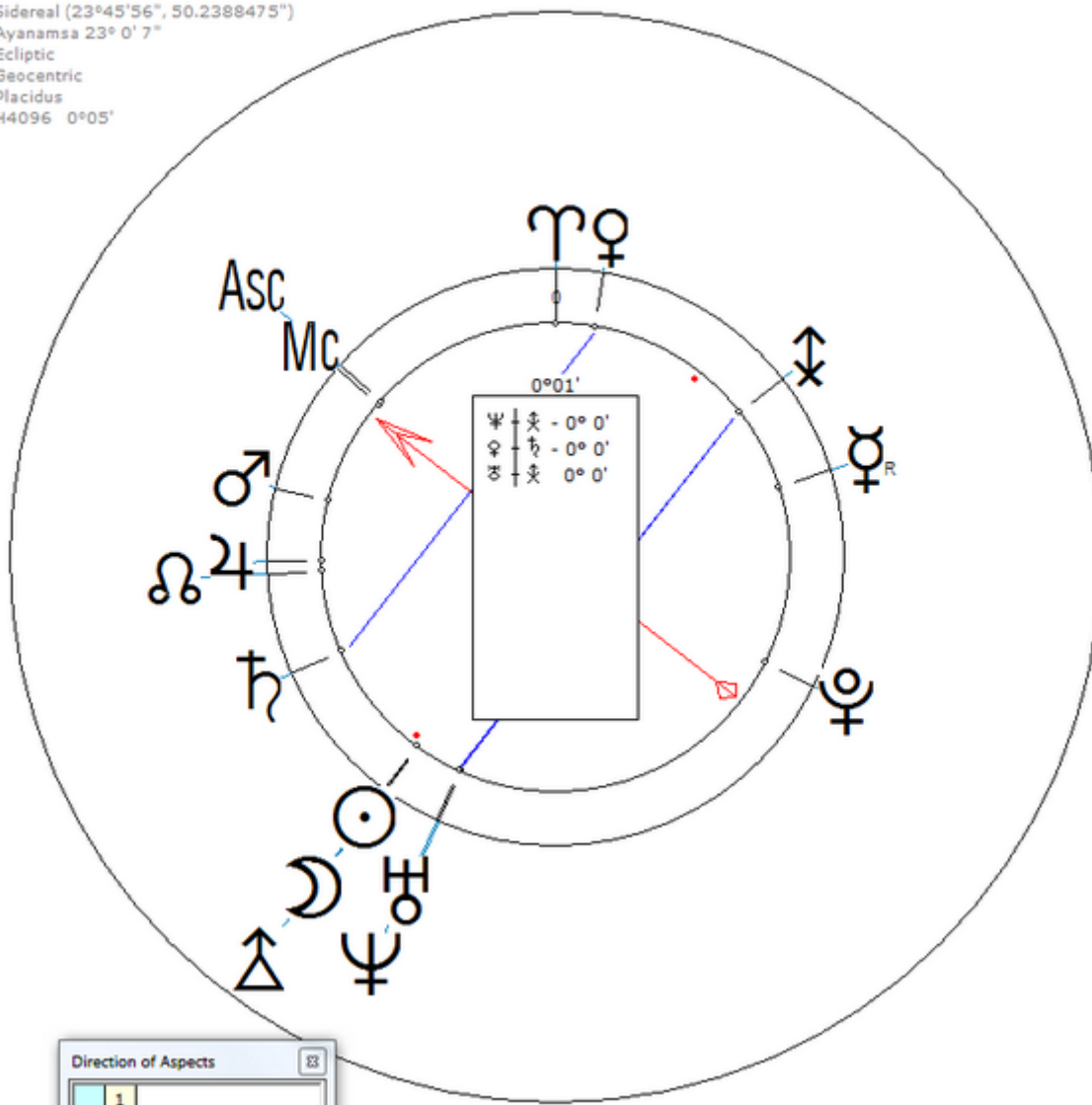
Ayanamsa 23° 0' 7"

Ecliptic

Geocentric

Placidus

H4096 0°05'



## 2015 Philadelphia train derailment

On May 12, 2015 at 9:23 p.m., an Amtrak Northeast Regional train from Washington, D.C. bound for New York City derailed and wrecked on the Northeast Corridor in the Port Richmond neighborhood of Philadelphia, Pennsylvania. Of 238 passengers and 5 crew on board, 8 were killed and over 200 injured, 11 critically.

Coordinates : 40° 00' 06'' N 75° 05' 37'' W

[https://en.wikipedia.org/wiki/2015\\_Philadelphia\\_train\\_derailment](https://en.wikipedia.org/wiki/2015_Philadelphia_train_derailment)

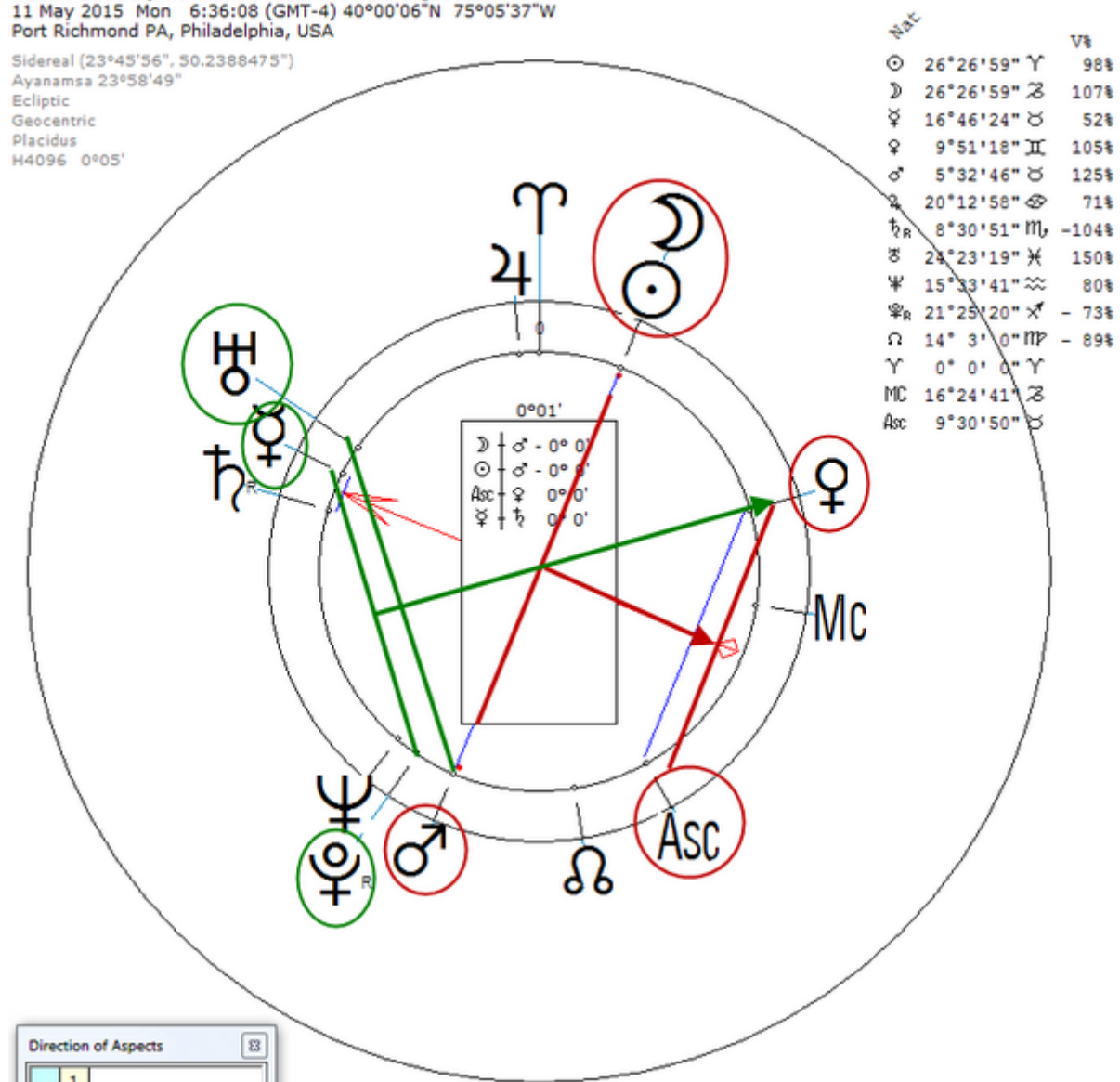
11.05.2015 10:36:08 GMT 26°26'59" Cap Last Quarter

Red : Moon phase /♂ = AC/♀ (AC Lord) = ♃/♄

Green : ♀ (AC Lord) = ♂/♂ = ♃/♀

**2015 Philadelphia train derailment-Last Quarter**  
11 May 2015 Mon 6:36:08 (GMT-4) 40°00'06"N 75°05'37"W  
Port Richmond PA, Philadelphia, USA

Sidereal (23°45'56", 50.2388475")  
Ayanamsa 23°58'49"  
Ecliptic  
Geocentric  
Placidus  
H4096 0°05'



Transit on May 12, 2015 at 9:23 p.m

1-Red: Transit Mars went from natal place  $1^{\circ} 08' 33''$  and made with natal Mars exact harmonic as transit Pluto also this place has made exactly harmonic.

2-Green: At this moment, the transit moon and transit Uranus with natal AC had exactly harmonic.

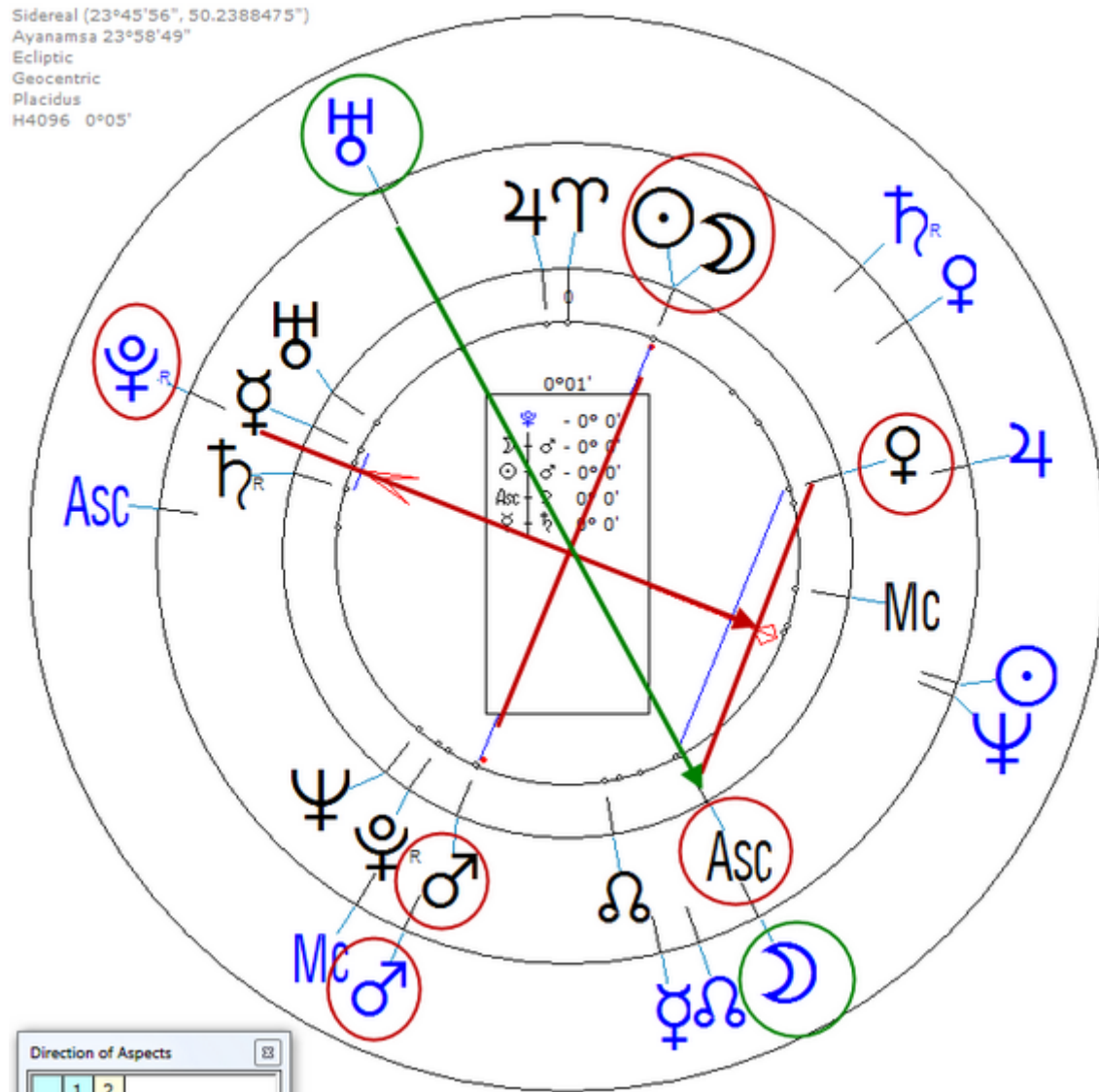
If we add exact harmonic points :

$$0^{\circ} 42' 11'' + 0^{\circ} 21' 05'' + 0^{\circ} 5' 17'' = 1^{\circ} 08' 33''$$

$$\text{♂}_t = \text{♀}_t = \text{Moon phase} / \text{♂}_n = \text{AC}_n / \text{♀}_n (\text{AC Lord}) = \text{♀}_n / \text{♂}_n$$

$$\text{♂}_t = \text{♂}_t = \text{AC}_n$$

**2015 Philadelphia train derailment-Last Quarter**  
 11 May 2015 Mon 6:36:08 (GMT-4) 40°00'06"N 75°05'37"W  
 Port Richmond PA, Philadelphia, USA  
 Sidereal (23°45'56", 50.2388475")  
 Ayanamsa 23°58'49"  
 Ecliptic  
 Geocentric  
 Placidus  
 H4096 0°05'



## 49



Hamburg School of Astrology page gives two different times when the explosion took place, namely 19:25 and 19:23.

<http://astrologiewslforum.astrax.de/viewtopic.php?f=79&t=373>

But if we take 19:24 as the explosion time, then transit sun with tUR/tZE and nZE/nVU exact to the second, otherwise the sun would be 1" off.

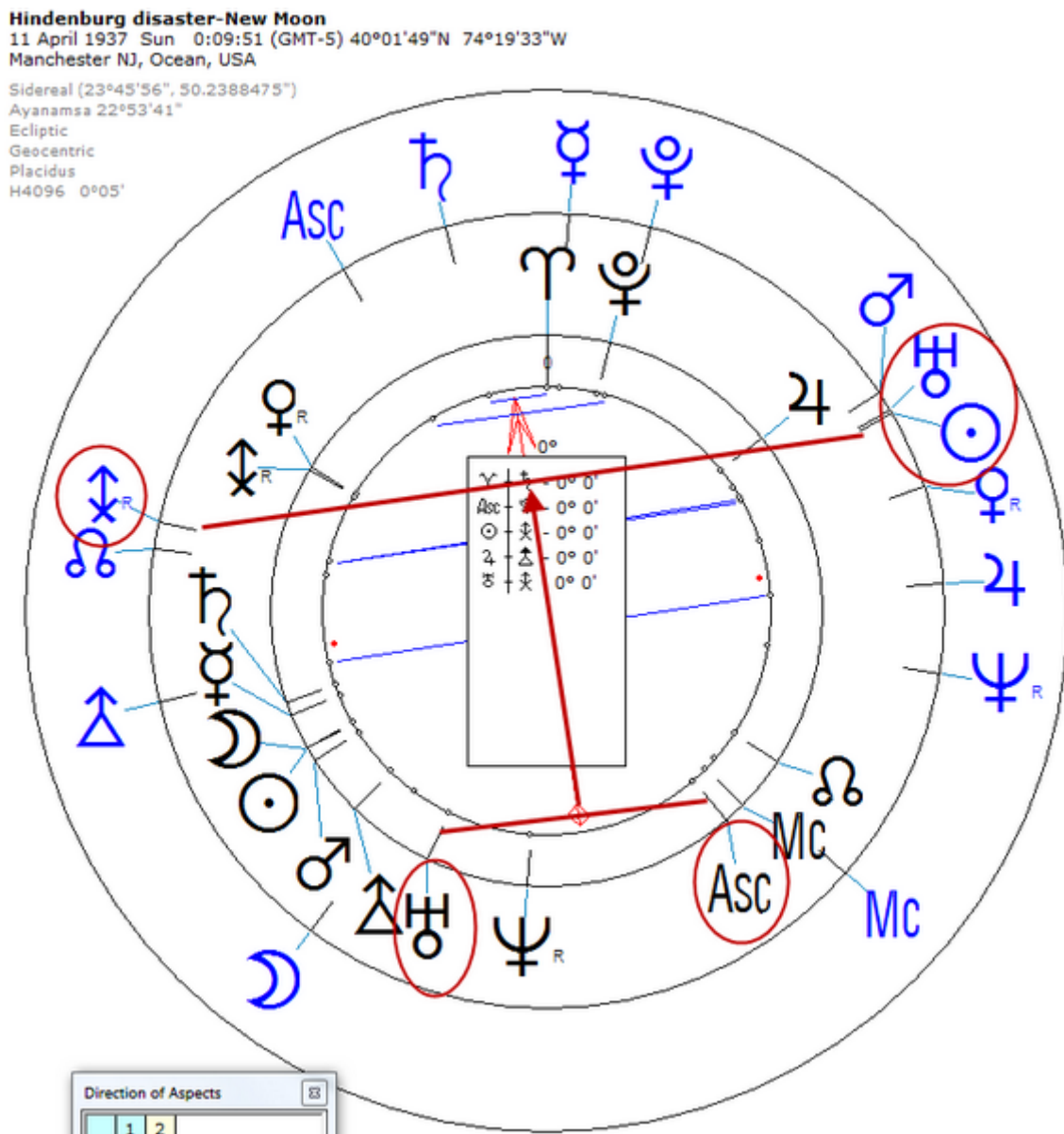
Then it would be above :

$$\odot_t = \text{♄}_t / \text{♁}_t = \text{♁}_n / \text{♀}_n = \text{AC}_n / \text{♄}_n \text{ (AC Lord)} = \text{♁}_n / \text{♀}_n$$

$$\text{♄}_t = \text{♁}_n ; \text{♁}_t = \text{♀}_n$$

Tertiary converse on 6 May 1937 at 19:24

$\text{♄}_p / \text{♁}_p$  and  $\odot_p / \text{♁}_p$  are as transit on the midpoint of  $\text{AC}_n / \text{♄}_n$





First flight of Hindenburg was according Hamburg School of Astrology March 4, 1936, 15:19 CET, Friedrichshafen, + 009 ° 28'45 " E + 47 ° 39'15" N

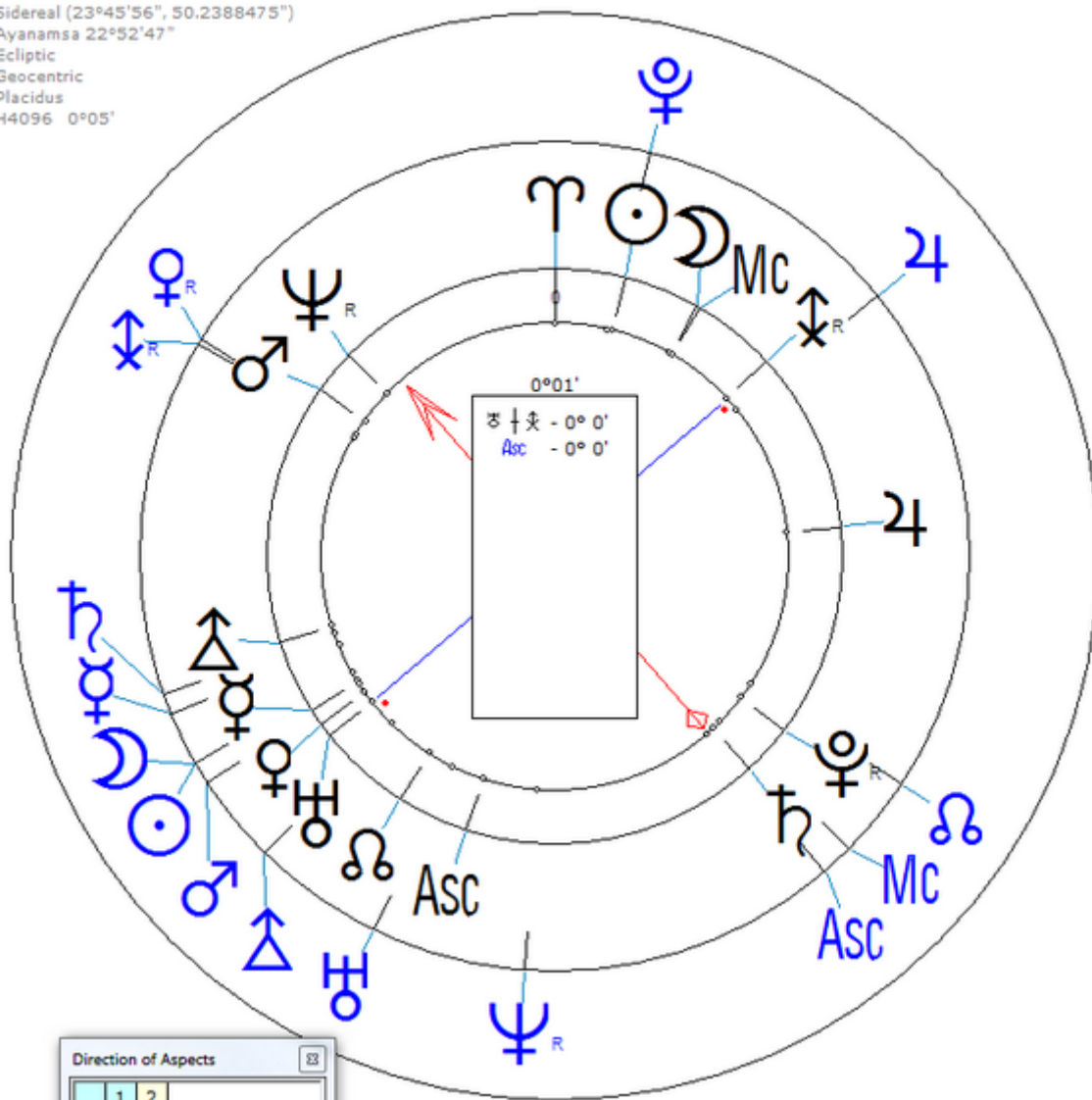
If we compare that to the new moon(11.04.1937 0:09:51 GMT-5 28°00'28"Psc, Coordinates : 40° 1' 49.411" N 74° 19' 32.682" W)

New moon-AC =  $\text{♄}_n / \text{♊}_n$

New moon =  $\text{♄}_n / \text{♈}_n = \text{♊}_n / \text{♈}_n$

$\text{♄}_t / \text{♊}_t = \text{♈}_n$

**Hindenburg**  
 4 March 1936 Wed 15:19 (GMT+1) 47°39'15"N 9°28'45"E  
 Friedrichshafen, Germany  
 Sidereal (23°45'56", 50.2388475")  
 Ayanamsa 22°52'47"  
 Ecliptic  
 Geocentric  
 Placidus  
 H4096 0°05'





"Survivors described the incident as a sudden explosion that gave them less than five minutes to escape as the alarm went off."

Transit at 10:00 p.m. CDT (Explosion)

1-transit Mars has moved 4 " within 4 minutes and made with natal  
Zeus = t Zeus / t Vulcanus exactly harmonic.

$$\text{♂}_t = \text{♂}_t / \text{♂}_t = \text{♂}_n$$

2-Transit Sun has reached transit Uranus in 4 minutes and made exactly harmonic to Natal New Moon.

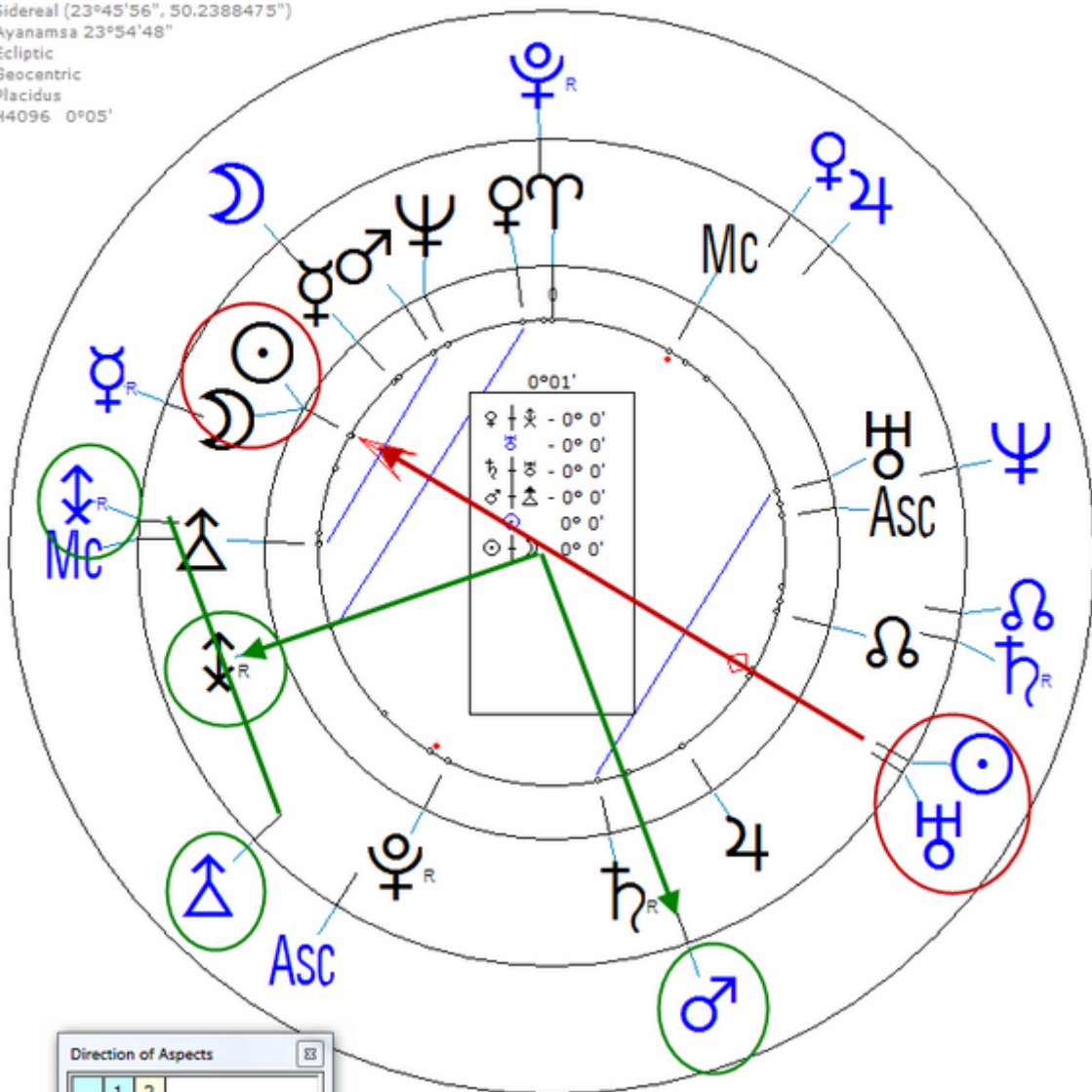
$$\odot_t = \text{☾}_t = \text{New Moon} = \text{♂}_n / \text{♂}_n$$

$$\text{and } \text{♂}_t = \odot_n / \text{♂}_n = \text{♂}_n$$

**On August 6, 2010, it was announced that the leak would now be sealed. This sealing date has been correctly predicted by the Hamburg School astrologer Karsten F. Kröncke.**

**Deepwater Horizon explosion-New Moon**  
14 April 2010 Wed 7:28:55 (GMT-5) 28°44'12"N 88°23'14"W  
New Orleans, Louisiana, USA

Sidereal (23°45'56", 50.2388475")  
Ayanamsa 23°54'48"  
Ecliptic  
Geocentric  
Placidus  
H4096 0°05'



## Apollo 1

Apollo 1, ..... a cabin fire during a launch rehearsal test at Cape Kennedy Air Force Station Launch Complex 34 on January 27 killed all three crew members.  
(on January 27, 1967 18:31:19 )

Coordinates : 28° 31' 19'' N 80° 33' 41'' W

[https://en.wikipedia.org/wiki/Apollo\\_1#Accident](https://en.wikipedia.org/wiki/Apollo_1#Accident)

10.01.1967 18:05:53 GMT 26°30'36" Sgr New Moon

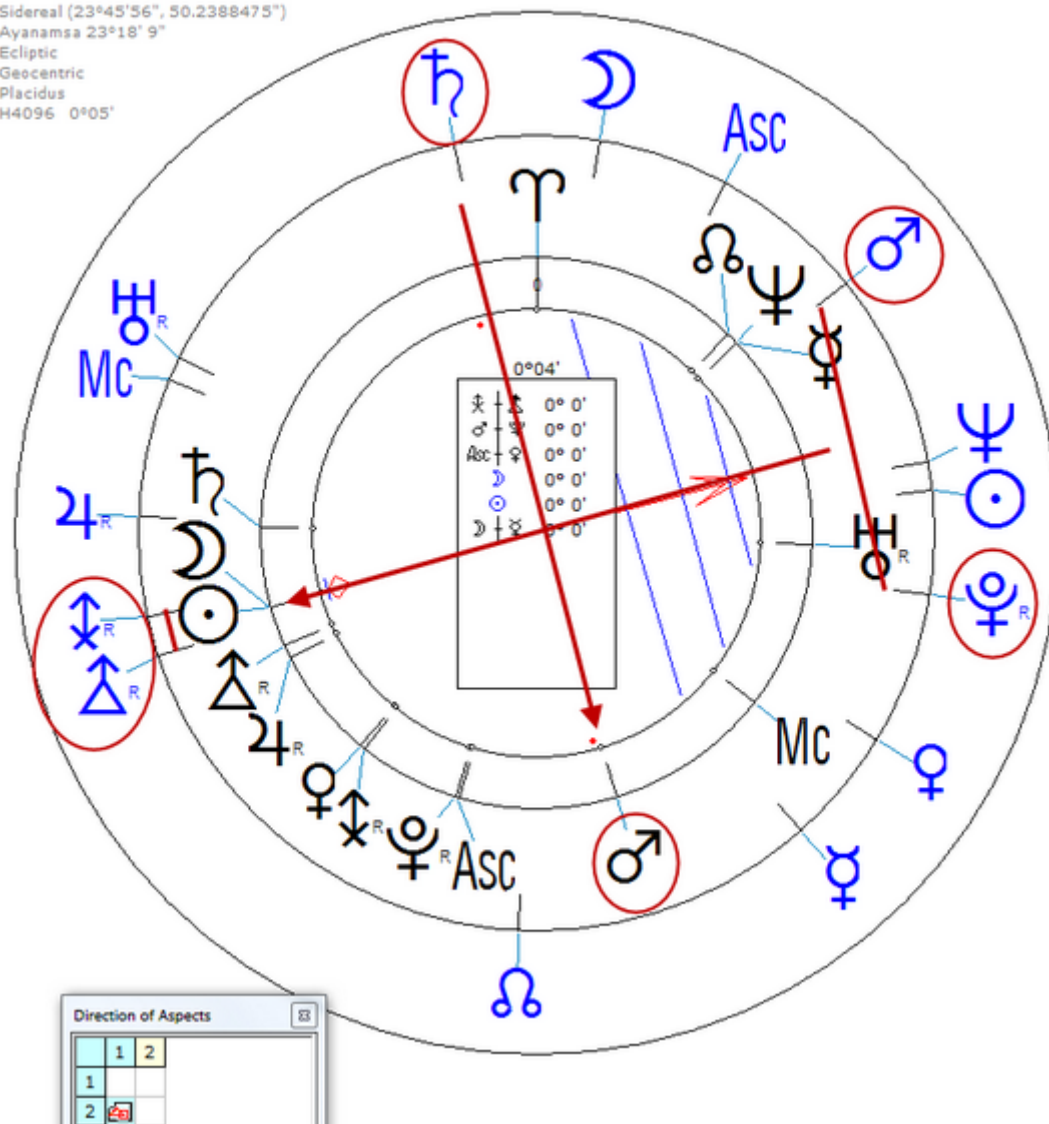
Transit on January 27, 1967 18:31:19

$\text{♄}_t / \text{♀}_t = \text{♄}_t = \text{♂}_t / \text{♀}_t = \text{♂}_n = \text{New Moon}$

$\text{♄}_t / \text{♄}_t = \text{♀}_t ; \text{♄}_t = \text{♂}_t / \text{♄}_t = \text{♄}_n / \text{♄}_n$

**Apollo 1 Astronauts-The Accident-New Moon**  
10 January 1967 Tue 13:05:53 (GMT-5) 28°31'19"N 80°33'41"W  
Cape Canaveral FL, Brevard, USA

Sidereal (23°45'56", 50.2388475")  
Ayanamsa 23°18' 9"  
Ecliptic  
Geocentric  
Placidus  
H4096 0°05'







Tertiary on August 8, at 1:00

Newmoon AC stands exactly on the midpoint of  $\text{♄}_t / \text{♅}_t$  and was activated by tertiary  $\text{♂}$

$$\odot_p = \text{♀}_n / \text{♄}_n = \odot_n / \text{♄}_n$$

**1975 Banqiao Dam Flood-New Moon**

7 August 1975 Thu 19:57:22 (GMT+8) 32°58'58"N 113°37'24"E  
Zhumadian, Henan (Honan), China

Sidereal (23°45'56", 50.2388475")

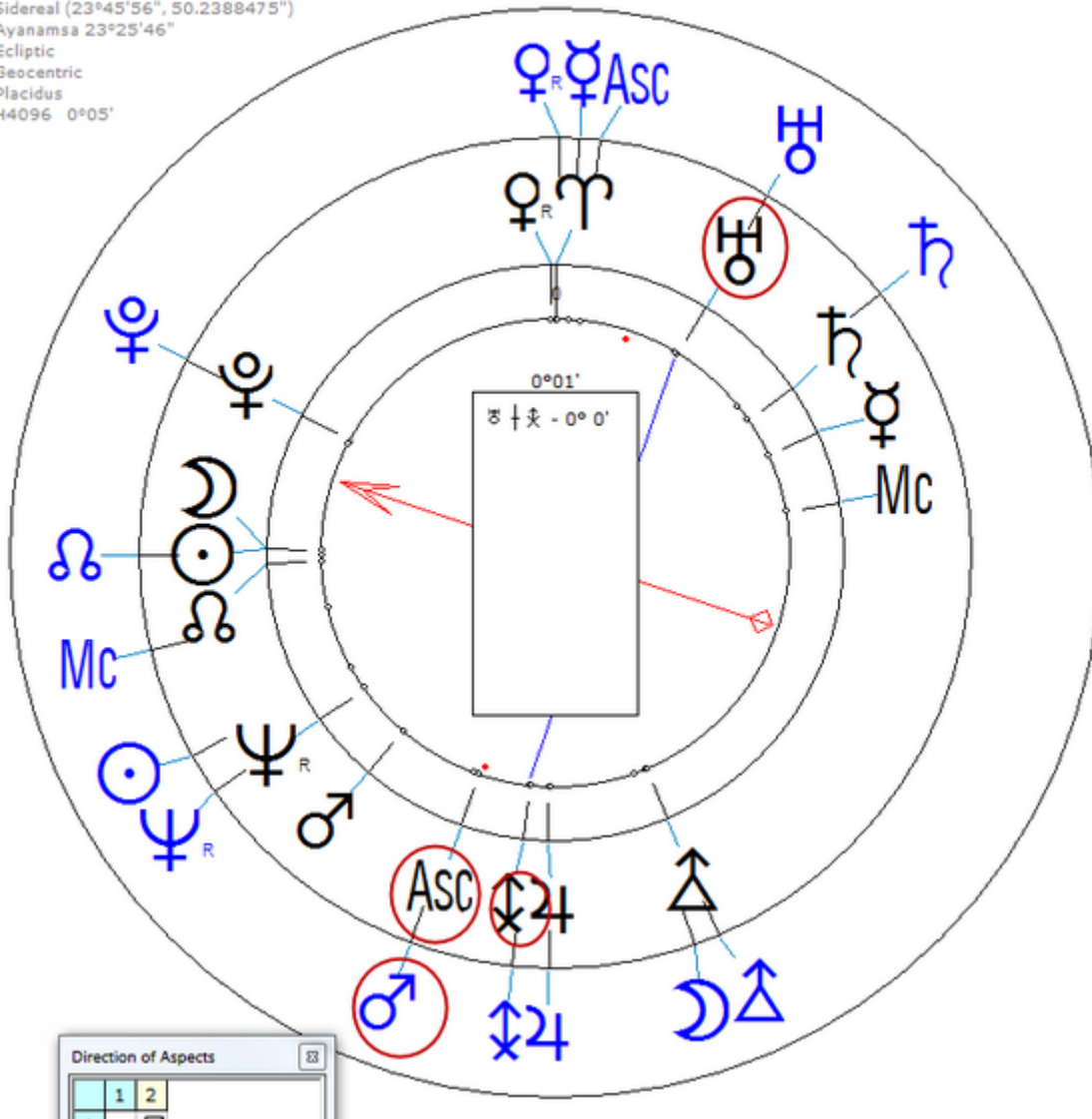
Ayanamsa 23°25'46"

Ecliptic

Geocentric

Placidus

H4096 0°05'



## Halifax Explosion

The Halifax Explosion was a maritime disaster in Halifax, Nova Scotia, Canada, which happened on the morning of 6 December 1917 (9:04:35 am (AST)). The Norwegian vessel SS Imo collided with SS Mont-Blanc,.... Approximately 2,000 people were killed by the blast, debris, fires or collapsed buildings, and an estimated 9,000 others were injured.

Coordinates : 44° 40' 09" N 63° 35' 47" W  
[https://en.wikipedia.org/wiki/Halifax\\_Explosion](https://en.wikipedia.org/wiki/Halifax_Explosion)

28.11.1917 14:41:01 GMT-4 13°21'33"Tau Full Moon

Full moon position shows something very explosive

$\text{♄}_n / \text{♁}_n = \text{♂}_n / \text{♂}_n = \text{New Moon}$

and additionally :

$\text{AC}_n = \text{♂}_n / \text{♄}_n$  ;  $\text{AC}_n / \text{♂}_n (\text{AC Lord}) = \text{☉}_n / \text{♀}_n = \text{☉}_n / \text{♄}_n = \text{♄}_n$

### Halifax Explosion-Full Moon

28 November 1917 Wed 14:41:01 (GMT-4) 44°40'09"N 63°35'47"W  
 Halifax, Nova Scotia, Canada

Sidereal (23°45'56", 50.2388475")

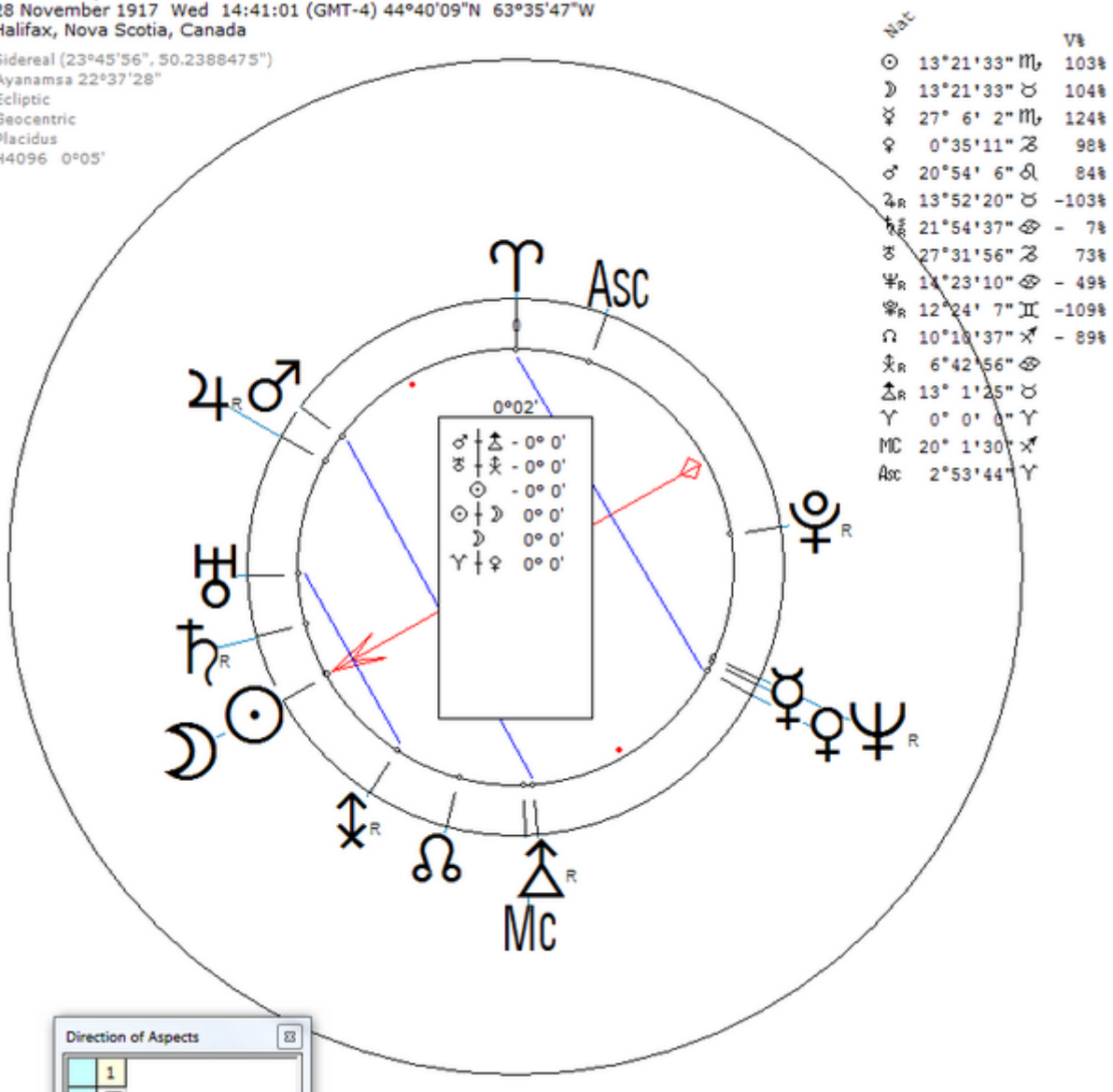
Ayanamsa 22°37'28"

Ecliptic

Geocentric

Placidus

H4096 0°05'







The Cali Explosion occurred on August 7, 1956 (at 01:07)<sup>5</sup> in downtown Cali, Colombia. It was caused by the explosion of seven army ammunition trucks loaded with 1053 boxes of dynamite, which were parked in Cali overnight. In 1956, the city of Cali had just 120,000 inhabitants, 1,300 of whom died from the explosion, and another 4,000 more were wounded.

[https://en.wikipedia.org/wiki/Cali\\_explosion](https://en.wikipedia.org/wiki/Cali_explosion)

$$AC_n / \text{♀}_n = AC_n / MC_n = \text{♂}_n / \text{♁}_n = \text{♃}_n / \text{♁}_n = \Psi_n / \text{♁}_n = \text{New Moon}$$


Transit at 1:07 am

Transit sun has activated all planet pictures that are related to the new moon

$\odot_t = AC_n / \Upsilon_n = AC_n / MC_n = \sigma_n / \mathfrak{X}_n = \mathfrak{h}_n / \mathfrak{X}_n = \Psi_n / \mathfrak{X}_n = \text{New Moon}$

and additionally :

$\mathfrak{H}_t = \mathfrak{A}_t = \sigma_n / \mathfrak{h}_n$

$\mathfrak{X}_t / \mathfrak{A}_t = \mathfrak{H}_n / \mathfrak{A}_n ; \Upsilon_t = \sigma_n / \mathfrak{A}_n = \mathfrak{h}_n / \mathfrak{A}_n$

#### Cali explosion-New Moon

6 August 1956 Mon 6:24:55 (GMT-5) 3°27'35"N 76°31'14"W  
Cali, Colombia

Sidereal (23°45'56", 50.2388475")

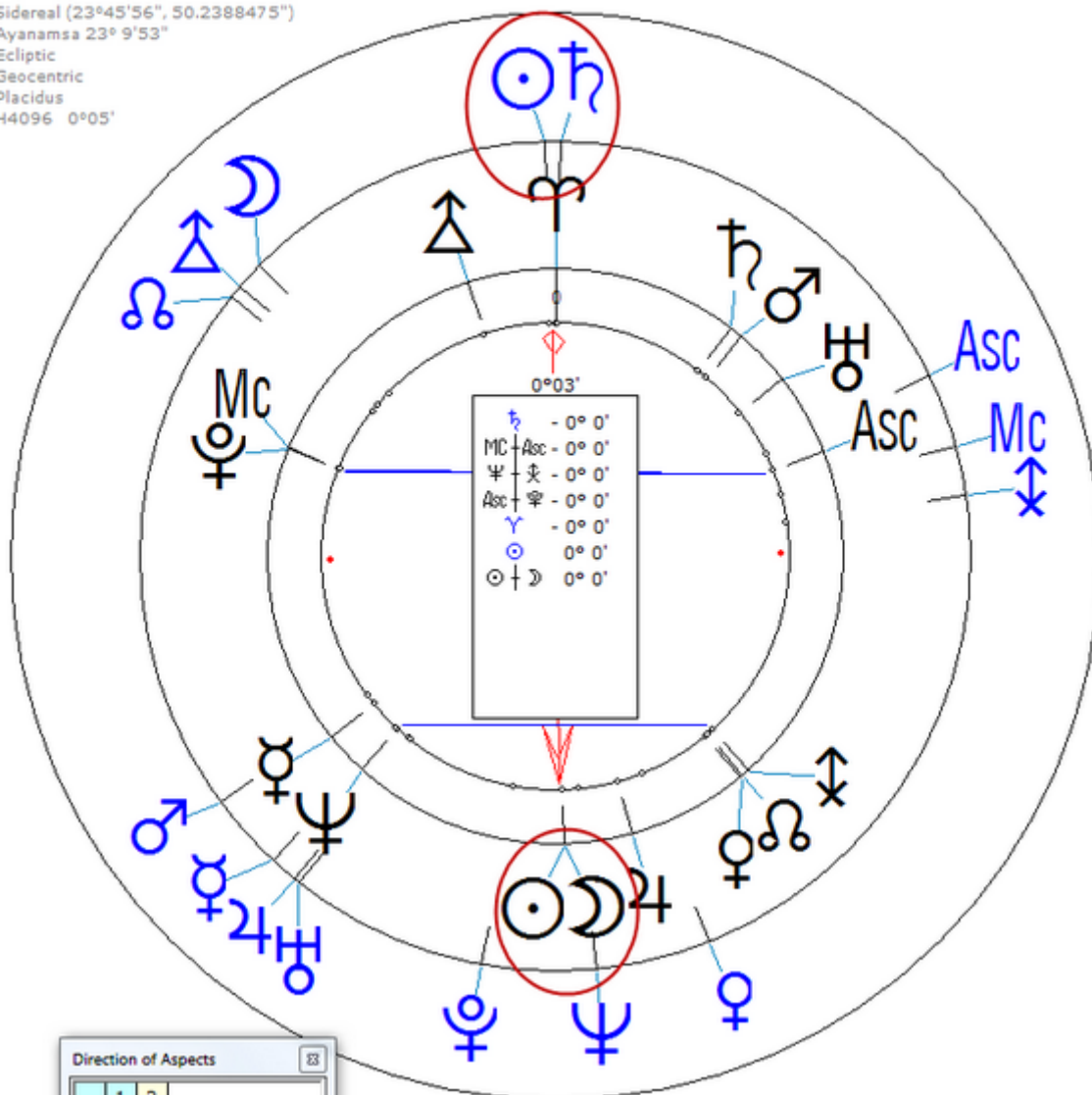
Ayanamsa 23° 9'53"

Ecliptic

Geocentric

Placidus

H4096 0°05'



## 2002 Lagos armoury explosion

The Lagos armoury explosion was the accidental detonation of a large stock of military high explosives at a storage facility in the city of Lagos, Nigeria, on 27 January 2002.

At around 18:00 the fire apparently spread to the base's main munitions store, causing an enormous explosion.

Coordinates : 6° 34' 25'' N 3° 21' 44'' E

[https://en.wikipedia.org/wiki/2002\\_Lagos\\_armoury\\_explosion](https://en.wikipedia.org/wiki/2002_Lagos_armoury_explosion)

21.01.2002 18:46:31 GMT+1 7°43'33"Ari 1st Quarter

Transit at 18:00

$\Delta_t = \Psi_t / \chi_t = \Upsilon_n / \sigma_n = \tau_n / \Psi_n = AC_n = \text{Moon Phase}$   
 $\sigma_t / \tau_t = \chi_n$

### 2002 Lagos armoury explosion-1st Quarter

21 January 2002 Mon 18:46:31 (GMT+1) 6°34'25"N 3°21'44"E  
 Lagos, Nigeria

Sidereal (23°45'56", 50.2388475")

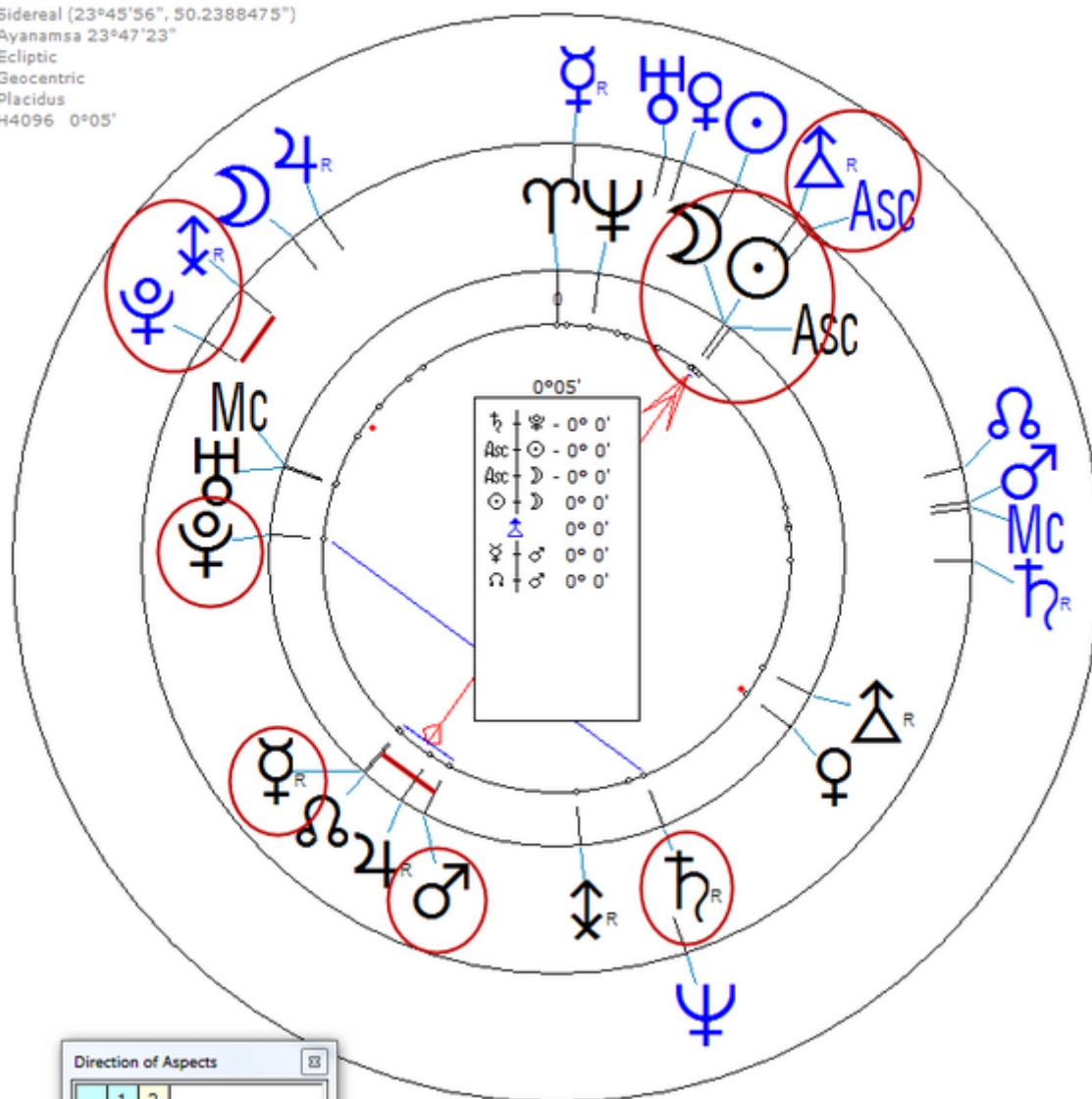
Ayanamsa 23°47'23"

Ecliptic

Geocentric

Placidus

H4096 0°05'



## Chernobyl disaster

The Chernobyl disaster, also referred to as the Chernobyl accident, was a catastrophic nuclear accident. 26 April 1986 01:23 (Moscow Time, UTC+3)  
 Coordinates : 51° 23' 23" N 30° 05' 57" E  
[https://en.wikipedia.org/wiki/Chernobyl\\_disaster](https://en.wikipedia.org/wiki/Chernobyl_disaster)

"Both the time and significance of the blocking of the turbogenerator trip have changed in the light of new information. The event occurred at 00:43:27 rather than at 01:23:04 as stated in INSAG-1. The time at which the second turbogenerator was shut off remains unchanged." (Page 11)  
[https://www-pub.iaea.org/MTCD/publications/PDF/Pub913e\\_web.pdf](https://www-pub.iaea.org/MTCD/publications/PDF/Pub913e_web.pdf)

9.04.1986 10:08:08 GMT+4 25°31'46" Psc New Moon Partial Solar Eclipse

1-AC connections :  $AC_n / \text{♂}_n = \text{♂}_n / \text{♂}_n = \text{New Moon} / \text{♂}_n$

2-AC Lord Venus connection  $\text{♀}_n = \text{♀}_n / \text{♂}_n$

3- $\text{♂}_n = \text{♂}_n = \text{♀}_n / \text{♂}_n$

### Ukraine-Chernobyl disaster-New Moon

9 April 1986 Wed 10:08:08 (GMT+4) 51°23'23"N 30°05'57"E  
 Chernobyl, Ukraine

Sidereal (23°45'56", 50.2388475")

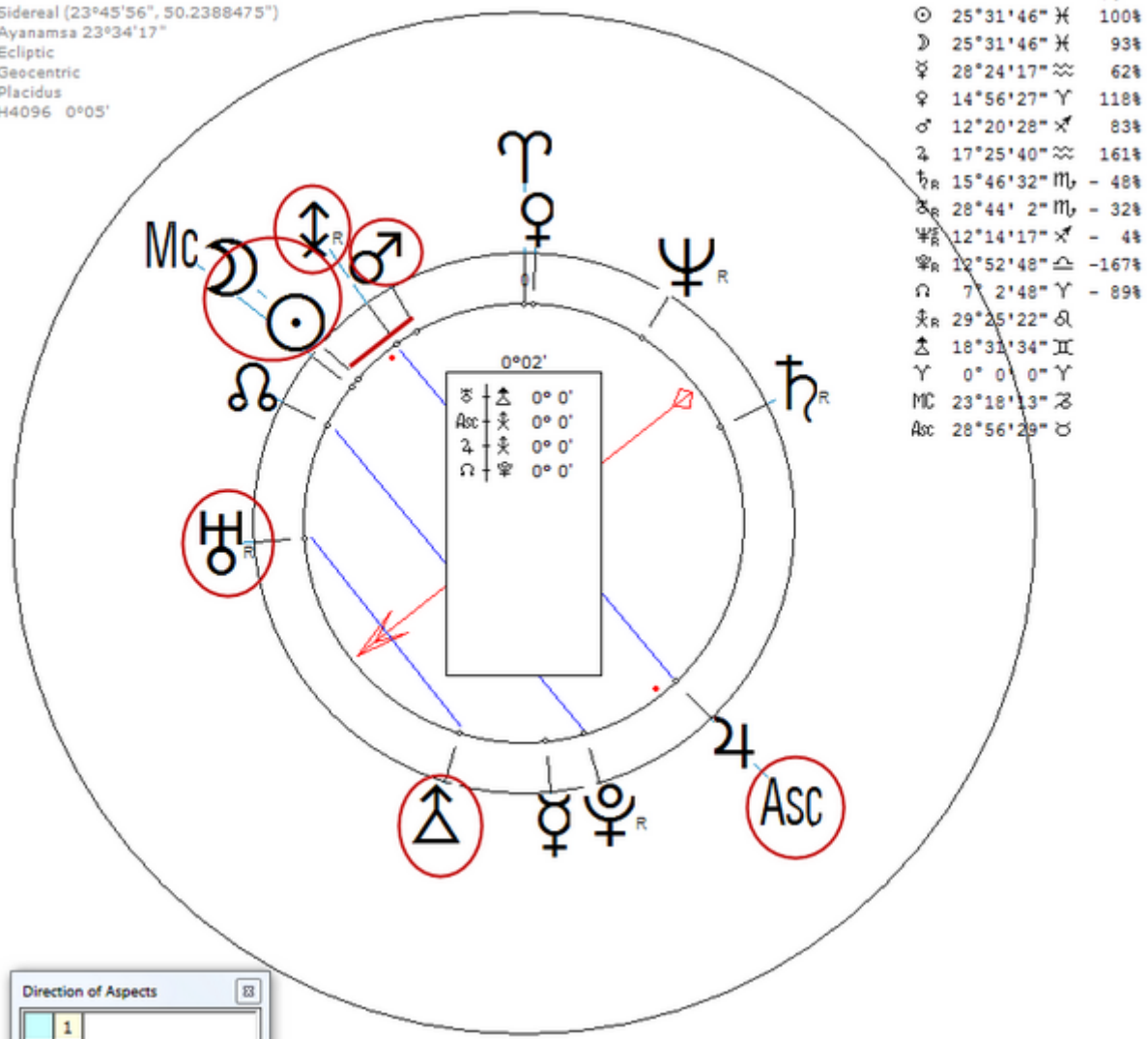
Ayanamsa 23°34'17"

Ecliptic

Geocentric

Placidus

H4096 0°05'



These planetary pictures, which made AC, were by ☉<sub>t</sub>, ☾<sub>t</sub>, ♀<sub>t</sub>, ♂<sub>t</sub> and ♁<sub>t</sub> at 00:43:27 activated

☉<sub>t</sub> = ☾<sub>t</sub> = ♀<sub>t</sub> = ♂<sub>t</sub> = ♁<sub>t</sub> = AC<sub>n</sub> / ♁<sub>n</sub> = ♄<sub>n</sub> / ♀<sub>n</sub> = New Moon / ♂<sub>n</sub> and

♀<sub>t</sub> = ♀<sub>n</sub> = New Moon / ♀<sub>n</sub> = ♀<sub>n</sub>

♀<sub>t</sub> (AC Lord) = ♂<sub>n</sub> = ♄<sub>n</sub> = ♀<sub>n</sub> / ♁<sub>n</sub>

♄<sub>t</sub> / ♁<sub>t</sub> = ♄<sub>n</sub>

#### Ukraine-Chernobyl disaster-New Moon

9 April 1986 Wed 10:08:08 (GMT+4) 51°23'23"N 30°05'57"E  
Chernobyl, Ukraine

Sidereal (23°45'56", 50.2388475")

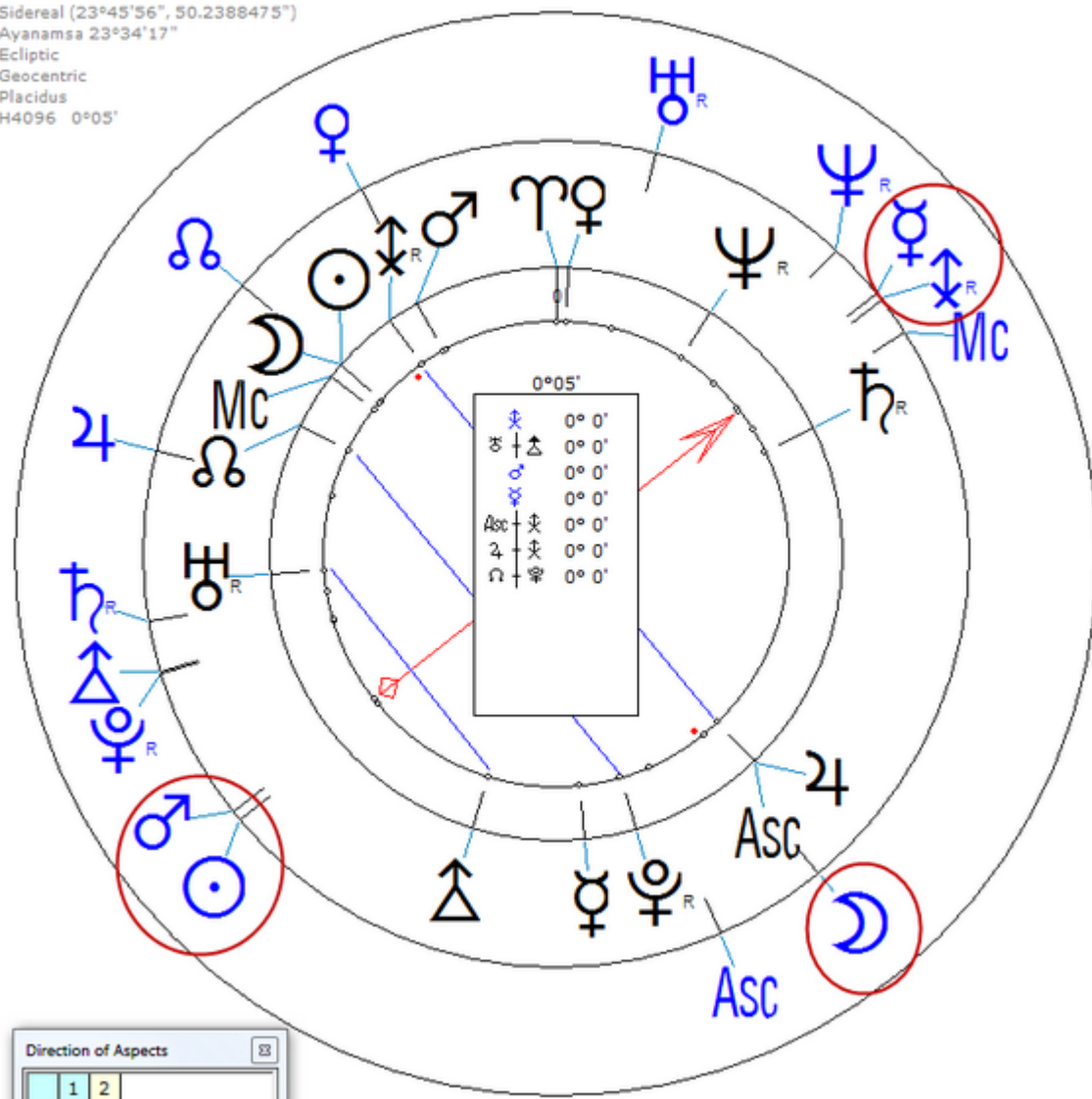
Ayanamsa 23°34'17"

Ecliptic

Geocentric

Placidus

H4096 0°05'





Tertiary at 00:43:27

$$\odot_p = \text{♄}_p = \text{♄}_n / \text{♂}_n = \text{♄}_n / \text{♂}_n$$

$$\text{♄}_p / \text{♂}_p = \text{♂}_n$$

$$\text{♂}_p = \text{♄}_n / \text{♂}_n$$

$$\text{♀}_p (\text{AC Lord}) = \text{♀}_n$$

# **Ukraine-Chernobyl disaster-New Moon**

9 April 1986 Wed 10:08:08 (GMT+4) 51°23'23"N 30°05'57"E  
Chernobyl, Ukraine

Sidereal (23°45'56", 50.2388475")

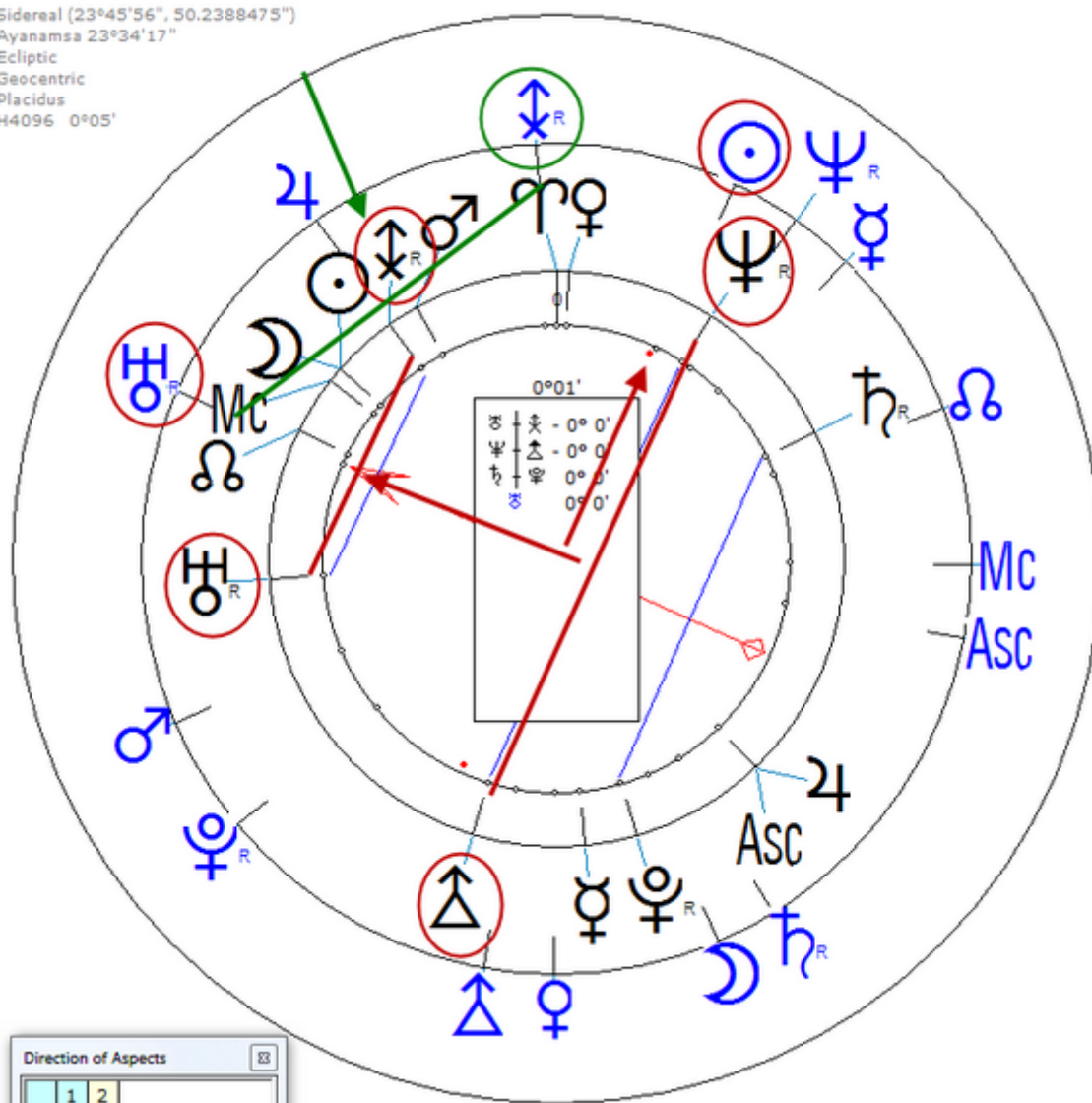
Ayanamsa 23°34'17"

Ecliptic

Geocentric

Placidus

H4096 0°05'





## Texas City disaster

The Texas City disaster was an industrial accident that occurred April 16, 1947 at 9:12 a.m. in the Port of Texas City, Texas. It was the deadliest industrial accident in U.S. history, and one of history's largest non-nuclear explosions.

Coordinates : 29° 22' 39'' N 94° 53' 29'' W  
[https://en.wikipedia.org/wiki/Texas\\_City\\_disaster](https://en.wikipedia.org/wiki/Texas_City_disaster)

13.04.1947 8:23:10 GMT-6 29°47'27"Sgr Last Quarter

Transit at 9:12 a.m. April 16, 1947

$\text{♄}_t / \text{♄}_t = \text{♀}_t / \text{♄}_t = \text{♀}_n (\text{AC Lord } \text{♄}) / \text{AC}_n =$

$\text{♄}_n / \text{♀}_n = \text{Moon phase} / \text{♄}_n = \text{Moon phase} / \text{♄}_n ;$

$\text{♄}_t / \text{♄}_t = \text{♄}_n / \text{♄}_n ; \text{♄}_t = \text{♄}_t = \text{♄}_t ; \text{♄}_t = \text{♄}_n / \text{♄}_n$

### Texas City disaster-Last Quarter

13 April 1947 Sun 8:23:10 (GMT-6) 29°22'39"N 94°53'29"W  
 Texas City TX, Galveston, USA

Sidereal (23°45'56", 50.2388475")

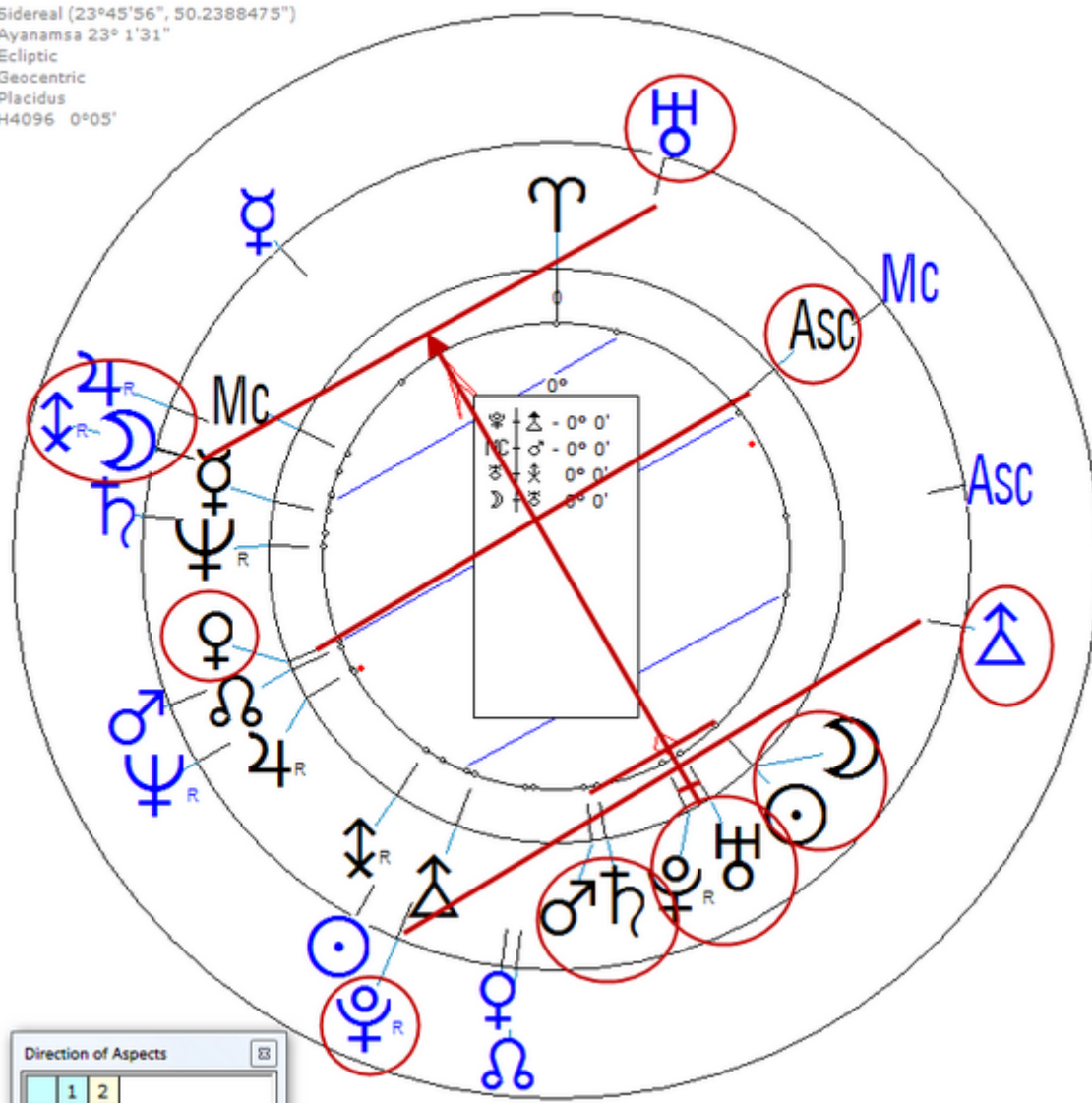
Ayanamsa 23° 1'31"

Ecliptic

Geocentric

Placidus

H4096 0°05'



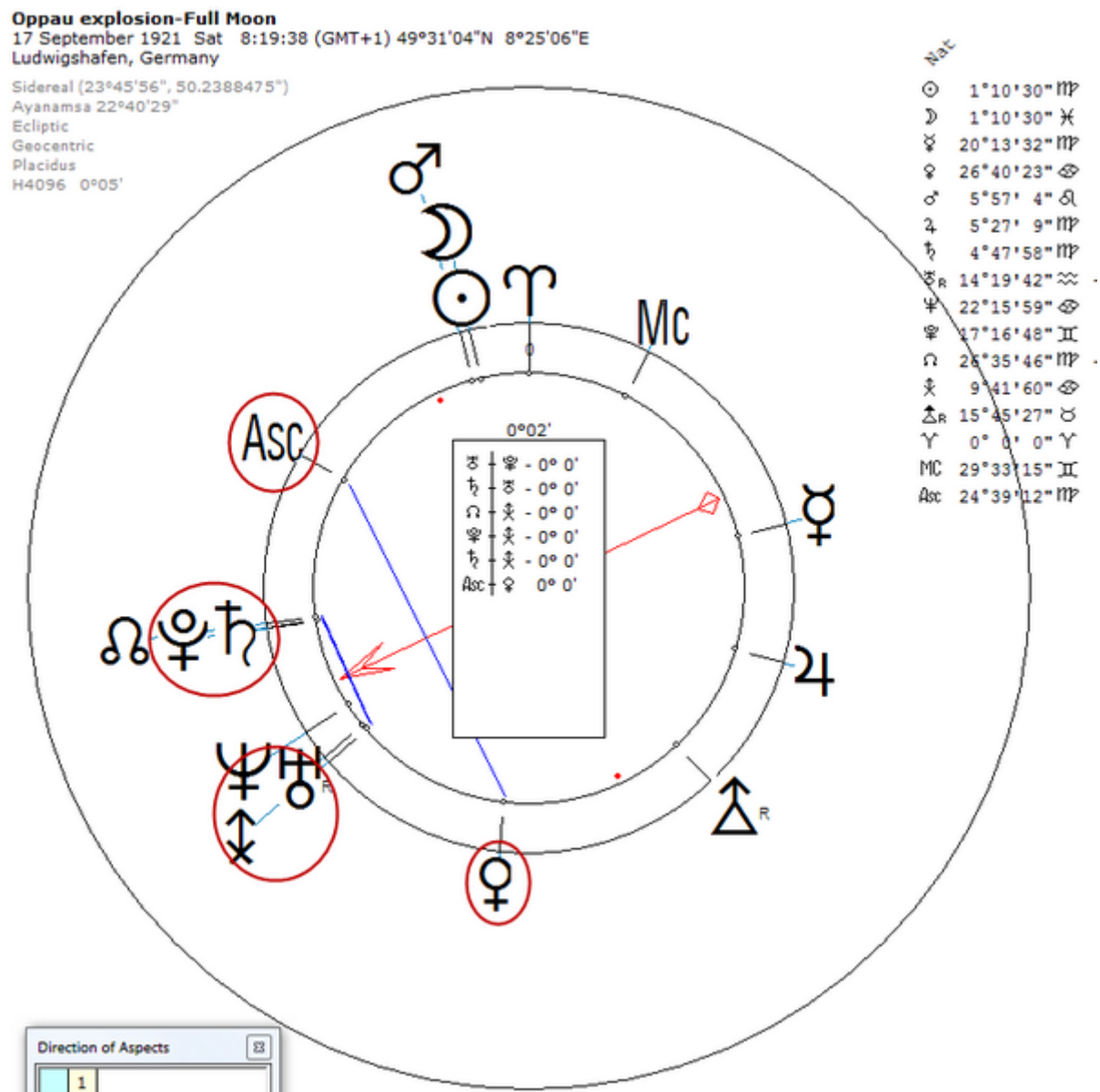
## Oppau explosion

The Oppau explosion occurred on September 21, 1921, at 7:32 am when a tower silo storing 4,500 tonnes of a mixture of ammonium sulfate and ammonium nitrate fertilizer exploded at a BASF plant in Oppau, now part of Ludwigshafen, Germany, killing 500–600 people and injuring about 2,000 more.

Coordinates : 49° 31' 04'' N 8° 25' 06'' E  
[https://en.wikipedia.org/wiki/Oppau\\_explosion](https://en.wikipedia.org/wiki/Oppau_explosion)

17.09.1921 8:19:38 GMT+1 1°10'30" Psc Full Moon

AC connections : AC n/ ♀ n (AC Lord ♀) = ♀ n/♂ n = ♂ n/♀ n =  
 ♀ n/♂ n = ♀ n/♂ n ; ♂ n = ♂ n = ♂ n  
 AC n = ♂ n/♂ n



$$\begin{aligned} \text{☿}_t / \text{♊}_t &= \text{♀}_t \text{ (AC Lord ♀) } = \text{Moon Phase} \\ \text{☉}_t &= \text{♈}_n \\ \text{♂}_t / \text{♋}_t &= \text{MC}_n \\ \text{☉}_t / \text{♊}_t &= \text{♈}_t \end{aligned}$$

17 September 1921 Sat 8:19:38 (GMT+1) 49°31'04"N 8°25'06"E  
Ludwigshafen, Germany

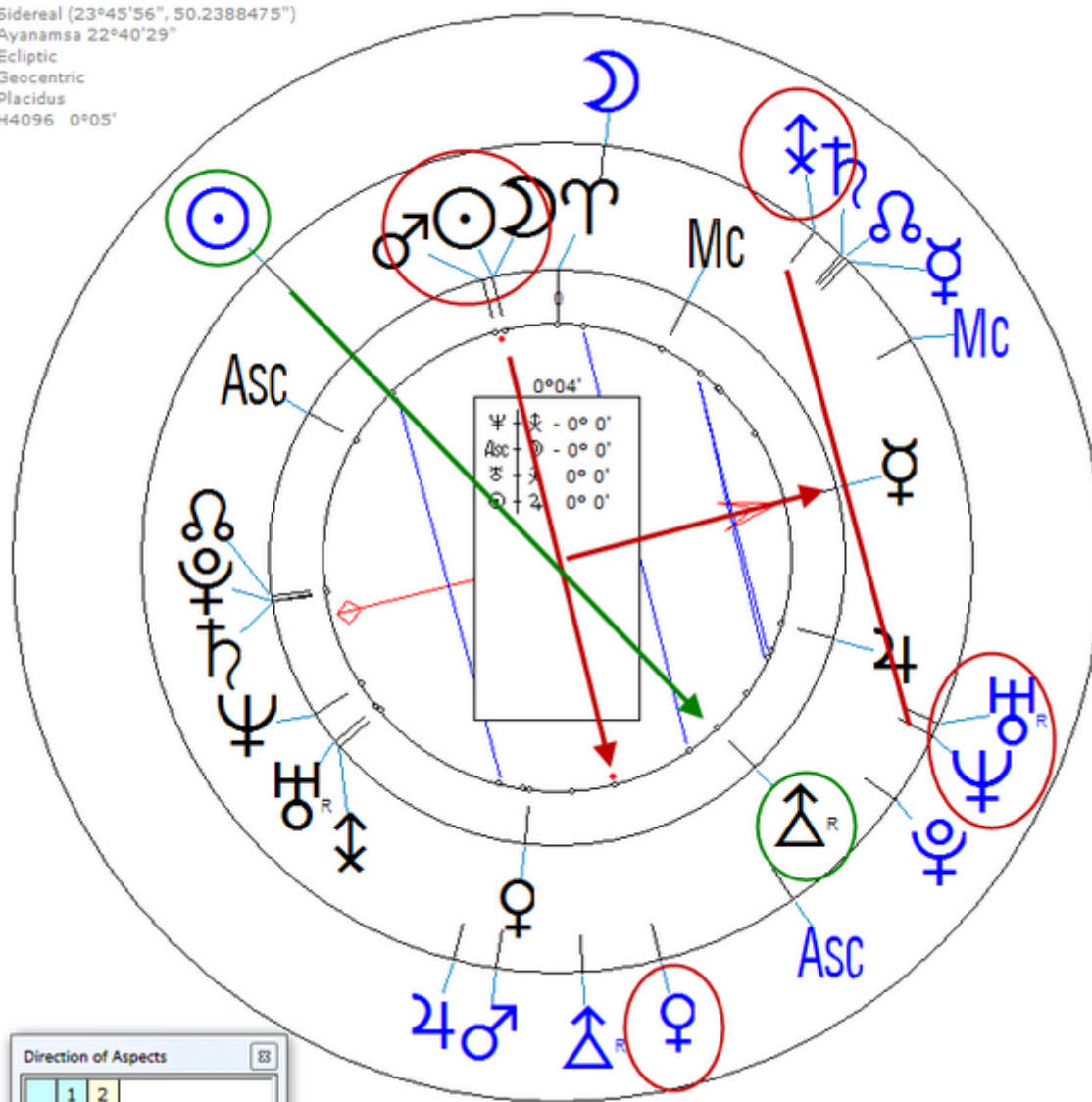
Ayanamsa 22°40'29"

Ecliptic

Geocentric

Placidus

H4096 0°05'



## 1944 Bombay explosion

The Bombay explosion (or Bombay docks explosion) occurred on April 14, 1944 at 16:15 IST, in the Victoria Dock of Bombay (now Mumbai) when the freighter SS Fort Stikine, carrying a mixed cargo of cotton bales, gold, and ammunition including around 1,400 tons of explosives, caught fire and was destroyed in two giant blasts, scattering debris, sinking surrounding ships and setting fire to the area, killing around 800 to 1,300 people.

Coordinates : 18° 57' 9.997" N 72° 50' 41.917" E

[https://en.wikipedia.org/wiki/1944\\_Bombay\\_explosion](https://en.wikipedia.org/wiki/1944_Bombay_explosion)

24.03.1944 18:06:03 GMT+6:30 10°43'44"Psc New Moon

"At 15:50 the order to abandon ship was given, and sixteen minutes later there was a great explosion....."

Transit on April 14, 1944 at 16:06 IST

(red)  $\odot_t = \text{h}_t = \text{h}_t/\text{x}_t = \text{m}_n(\text{AC Lord } \text{r})$

(green)  $\text{h}_t = \text{p}_t = \text{m}_t/\text{A}_t$

(orange)  $\text{m}_t = \text{m}_n/\text{h}_n = \text{x}_n/\text{Moon Phase}$

### 1944 Bombay explosion-New Moon

24 March 1944 Fri 18:06:03 (GMT+6:30) 18°57'10"N 72°50'42"E  
Bombay, India

Sidereal (23°45'56", 50.2388475")

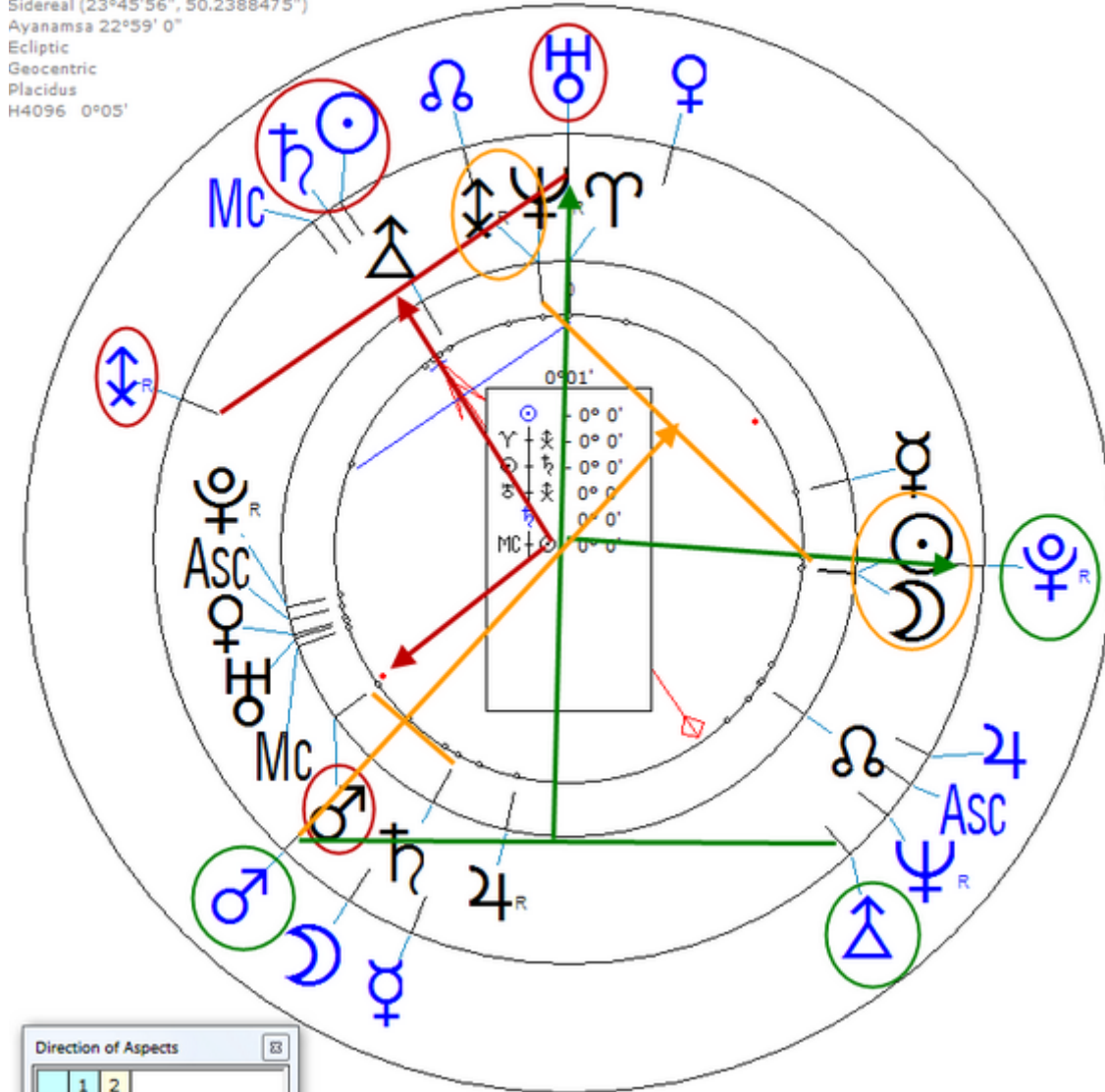
Ayanamsa 22°59' 0"

Ecliptic

Geocentric

Placidus

H4096 0°05'



## RAF Fault explosion

The RAF Fault explosion was a military accident which occurred at 11:11 am on Monday, 27 November 1944 at the RAF Fault underground munitions storage depot. The RAF Fault explosion was one of the largest non-nuclear explosions in history and the largest to occur on UK soil.

Coordinates : 52° 50' 49.621'' N 1° 43' 50.189'' E

[https://en.wikipedia.org/wiki/RAF\\_Fault\\_explosion](https://en.wikipedia.org/wiki/RAF_Fault_explosion)

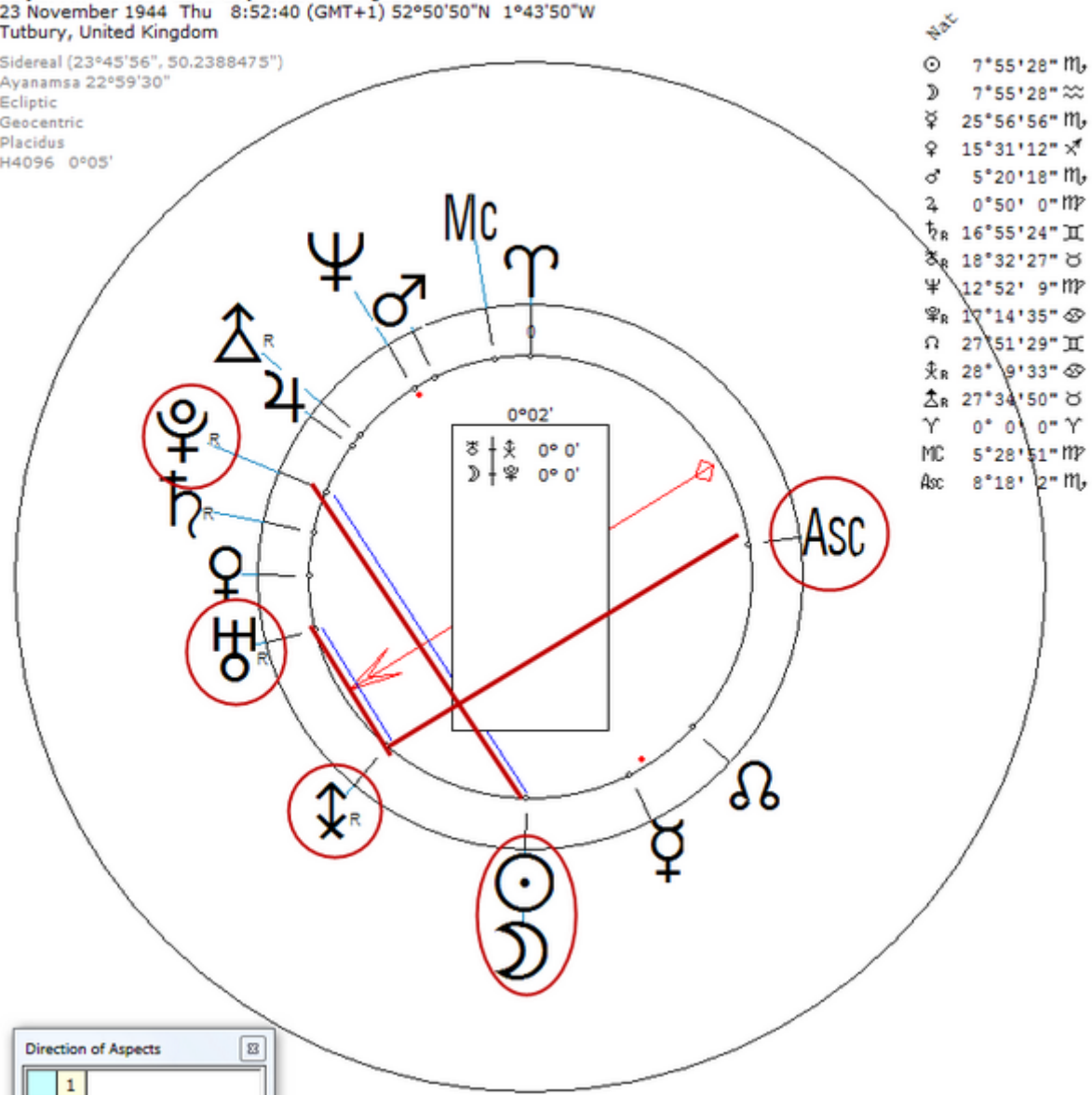
23.11.1944 8:52:40 GMT+1 7°55'28"Aqr 1st Quarter

AC connections :  $AC\ n/\hat{x}\ n = \text{Moon Phase} / \hat{\psi}\ n$   
 $\hat{x}\ n = \hat{\Delta}\ n = \text{Moon Phase} / \hat{\psi}\ n$

### Royal Air Force Fault explosion-1st Quarter

23 November 1944 Thu 8:52:40 (GMT+1) 52°50'50"N 1°43'50"W  
 Tutbury, United Kingdom

Sidereal (23°45'56", 50.2388475")  
 Ayanamsa 22°59'30"  
 Eccentric  
 Geocentric  
 Placidus  
 H4096 0°05'





- 1-AC n/  $\hat{x}$  n =  $\text{☾}$  n/  $\hat{x}$  n = Moon Phase /  $\text{♀}$  n planets pictures at 11:11 am on Monday, 27 November 1944 by transit Uranus and AC,
- 2-  $\hat{x}$  n =  $\Delta$  n =  $\text{♂}$  n/  $\text{♄}$  n planets pictures by transit Sun and Pluto activated.

**Royal Air Force Fault explosion-1st Quarter**

23 November 1944 Thu 8:52:40 (GMT+1) 52°50'50"N 1°43'50"W  
Tutbury, United Kingdom

Sidereal (23°45'56", 50.2388475")

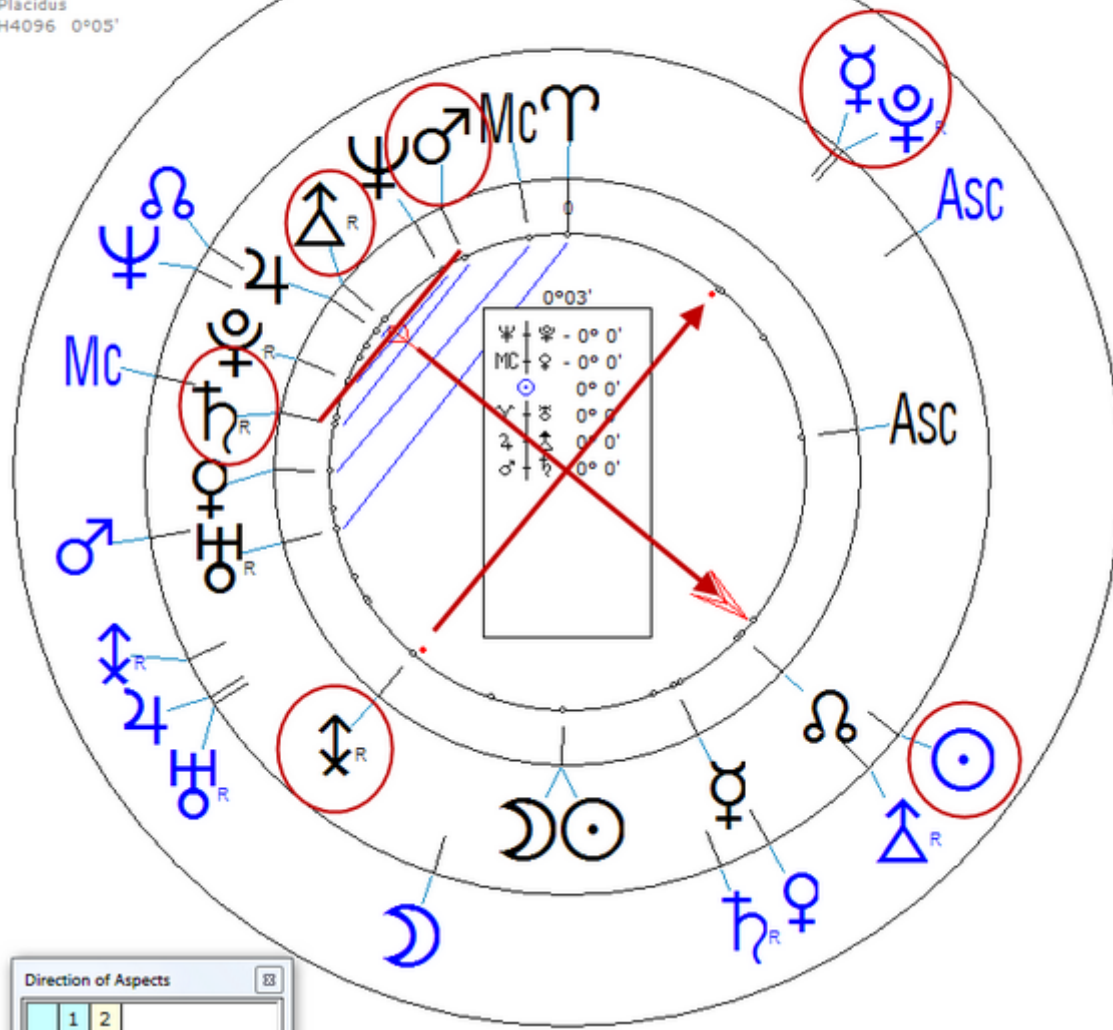
Ayanamsa 22°59'30"

Ecliptic

Geocentric

Placidus

H4096 0°05'





## Cádiz Explosion

The Cádiz Explosion was a military accident which occurred at 9:45 pm, on 18 August 1947 at a storage depot in the Base de Defensas Submarinas (Submarine Defence Base) in Cádiz, Spain, when some 1,737 sea mines, torpedoes and depth charges (of a total of 2,228 distributed in two depots), containing 200 tonnes of TNT and amatol, exploded for unknown reasons.

Coordinates : 36° 31' 26.040'' N 6° 16' 58.080'' W

[https://en.wikipedia.org/wiki/C%C3%A1diz\\_Explosion](https://en.wikipedia.org/wiki/C%C3%A1diz_Explosion)

16.08.1947 12:12:24 GMT+1 29° 42' 37" Cnc New Moon

AC connections :  $AC\ n/\ \tilde{h}_n = \text{♄}_n/\ \text{♅}_n = \text{♀}_n(\text{AC Lord } \text{♁})$

### Cádiz Explosion-New Moon

16 August 1947 Sat 12:12:24 (GMT+1) 36°31'26"N 6°16'58"W  
Cadiz, Mainland, Spain

Sidereal (23°45'56", 50.2388475")

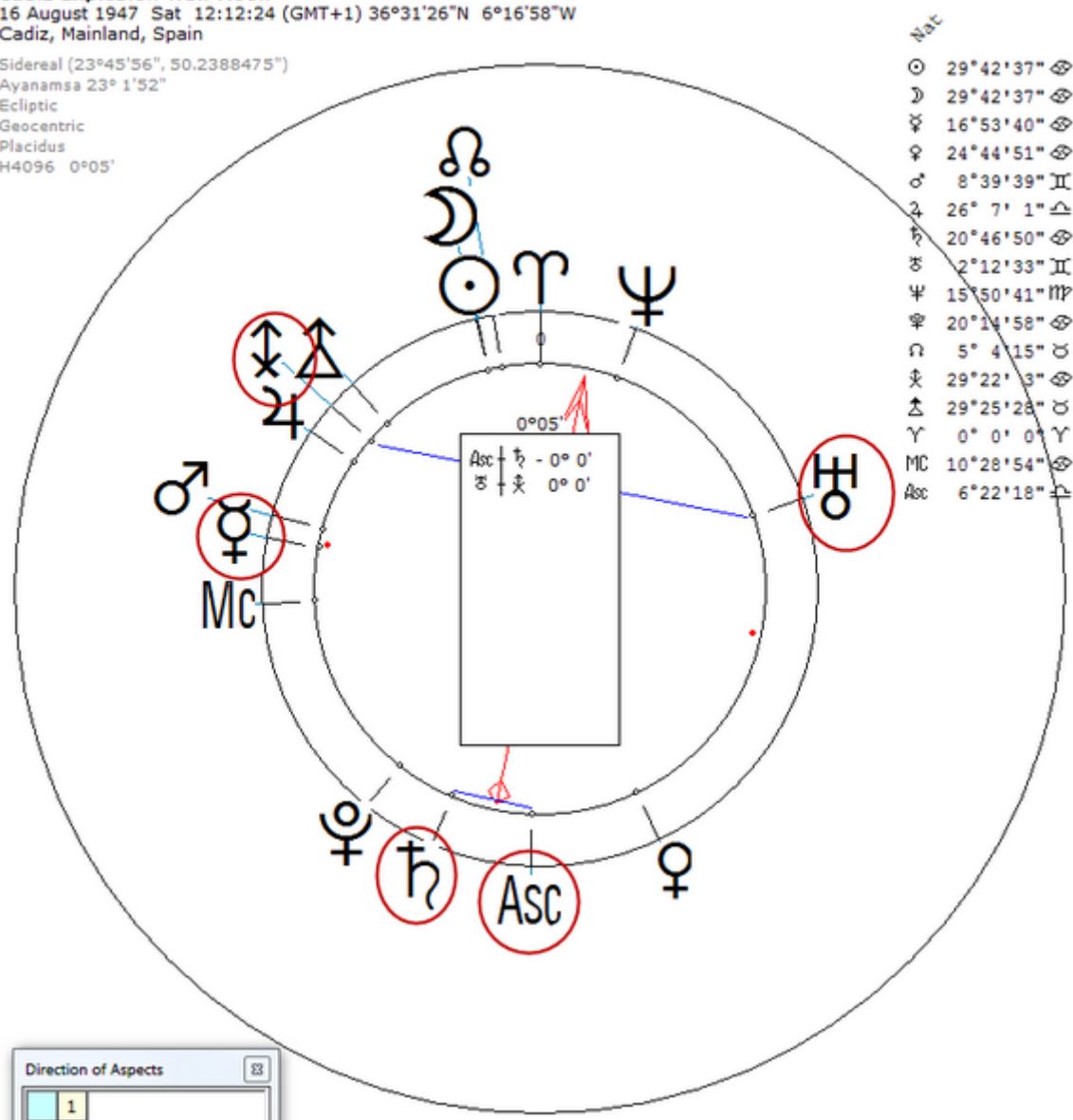
Ayanamsa 23° 1'52"

Ecliptic

Geocentric

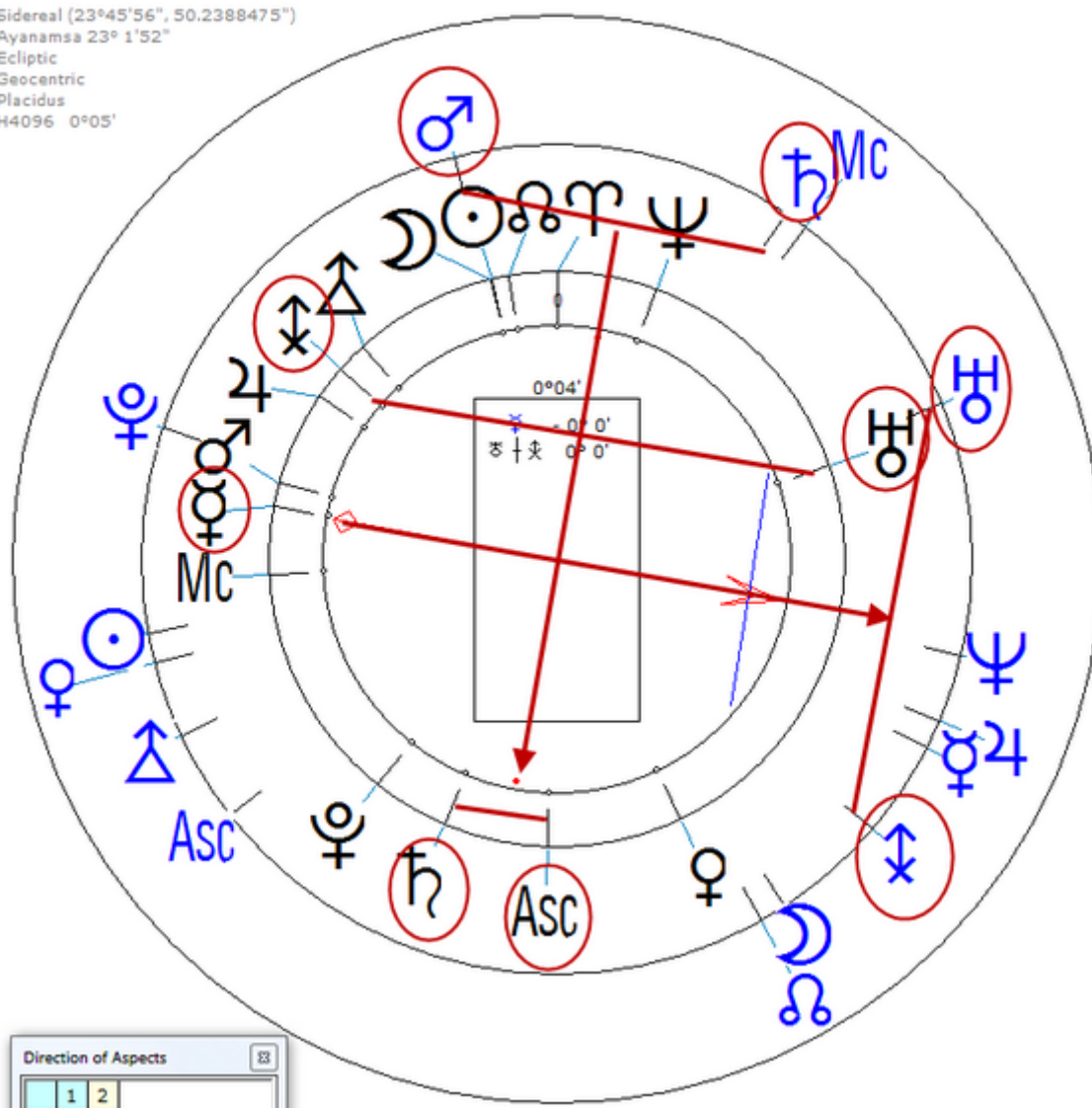
Placidus

H4096 0°05'



$$\mathbb{H}_t/\mathbb{K}_t=\mathbb{O}_t/\mathbb{H}_t=\mathbb{A}_n/\mathbb{H}_n=\mathbb{H}_n/\mathbb{K}_n=\mathbb{O}_n(\mathbb{A}_{\text{Lord}}\underline{\Omega})$$
$$\updownarrow_t = \updownarrow_n$$

H4096 0°05'



## Kaprun disaster

The Kaprun disaster was a fire that occurred in an ascending train in the tunnel of the Gletscherbahn Kaprun 2 funicular in Kaprun, Austria, at 9:00 am on 11 November 2000. The disaster claimed the lives of 155 people.

Coordinates : 47° 13' 32'' N 12° 43' 15'' E

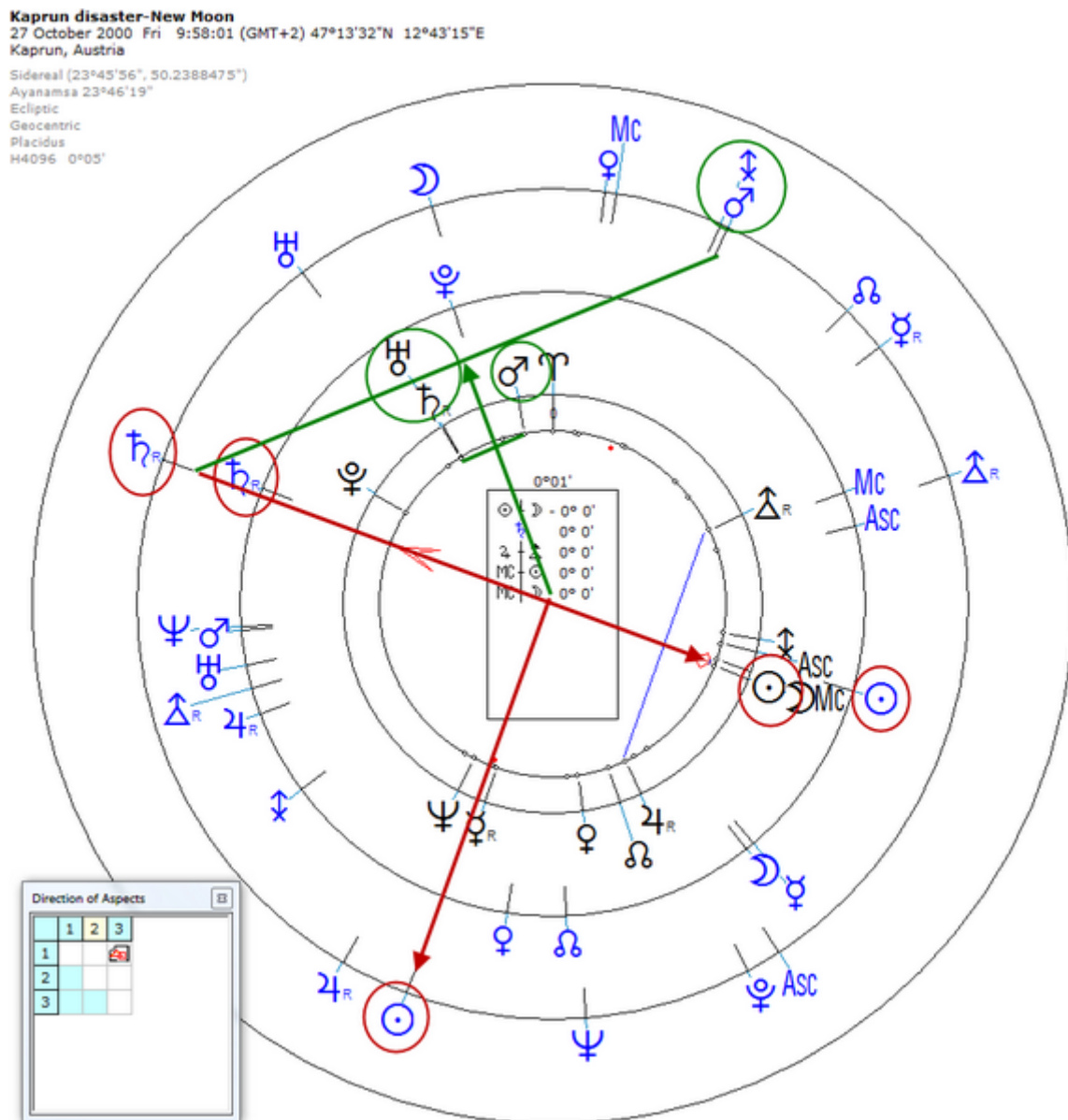
[https://en.wikipedia.org/wiki/Kaprun\\_disaster](https://en.wikipedia.org/wiki/Kaprun_disaster)

27.10.2000 9:58:01 GMT+2 10°25'55" Lib New Moon

Inner circle is Natal, middle circle is transit and outer circle is minor progression.

(red)  $\odot_p = \odot_t = \hbar_p = \hbar_t = \text{New Moon}$

(green)  $\sigma_p / \hbar_p = \sigma_n / \hbar_n = \sigma_n / \hbar_n$



## Japan Airlines Flight 123

On Monday, August 12, 1985, a Boeing 747SR operating this route suffered a sudden decompression twelve minutes into the flight and crashed in the area of Mount Takamagahara, Ueno, Gunma Prefecture, 100 kilometres (62 miles) from Tokyo thirty-two minutes later. The crash site was on Osutaka Ridglast contact with the plane wase, near Mount Osutaka.

Last contact with the plane was 18:55:05 and disappearing from radar at 18:56:00.

Coordinates : 36° 05' N 138° 41' 38"

[https://en.wikipedia.org/wiki/Japan\\_Airlines\\_Flight\\_123](https://en.wikipedia.org/wiki/Japan_Airlines_Flight_123)

[http://www.mlit.go.jp/jtsb/eng-air\\_report/JA8119.pdf](http://www.mlit.go.jp/jtsb/eng-air_report/JA8119.pdf)

18.07.1985 8:56:21 GMT+9 1°45'28" Cnc New Moon

Secondary Progression :

(red)  $\text{♄}_p = \odot_p / \text{♄}_p = \text{New Moon AC}$

(green)  $\odot_p = \text{♄}_p = \odot_p + \text{♄}_p = \text{New Moon}$

$\odot + \text{♄}$  is the plane (according to Hamburg school of Astrology)

### Japan Airlines Flight 123-New Moon

18 July 1985 Thu 8:56:21 (GMT+9) 36°05'00"N 138°41'38"E  
Tokyo, Japan

Sidereal (23°45'56", 50.2388475")

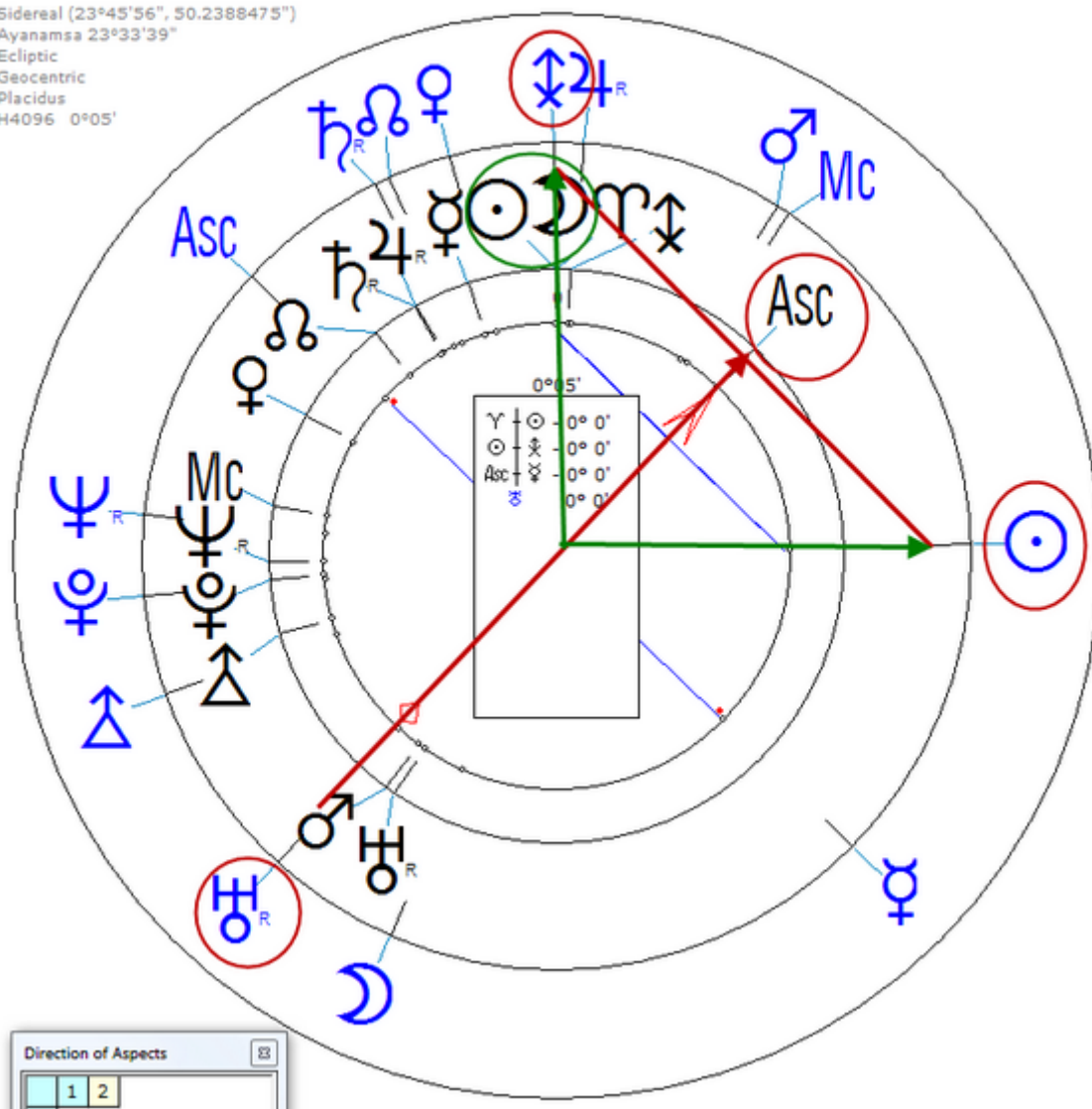
Ayanamsa 23°33'39"

Ecliptic

Geocentric

Placidus

H4096 0°05'



# Space Shuttle Columbia disaster

On February 1, 2003, the Space Shuttle Columbia disintegrated upon reentering Earth's atmosphere, killing all seven crew members.

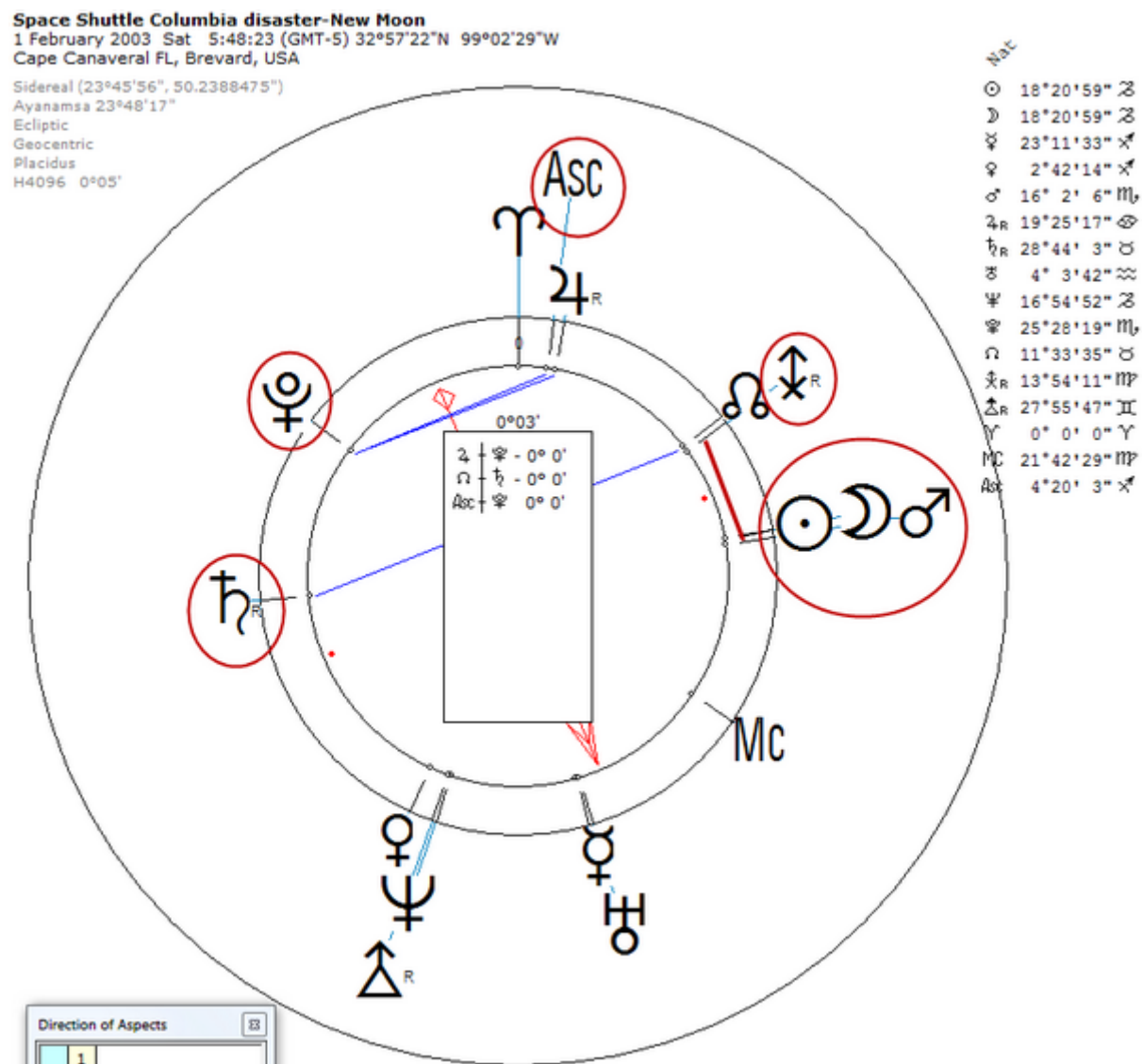
8:59:32 (EI+923): A broken response from the mission commander was recorded: "Roger, uh, bu – [cut off in mid-word] ..." It was the last communication from the crew and the last telemetry signal received in Mission Control.

Coordinates : 32° 57' 22'' N 99° 02' 29'' W

[https://en.wikipedia.org/wiki/Space\\_Shuttle\\_Columbia\\_disaster](https://en.wikipedia.org/wiki/Space_Shuttle_Columbia_disaster)

1.02.2003 5:48:23 GMT-5 18°20'59" Cap New Moon

AC connections : AC n/☿ n = ♄ n/♁ n = ♂ n(AC Lord ♀)/♁ n =  
New Moon/♁ n

$$AC_n / \mathbb{H}_n = \mathbb{O}_n = \mathbb{H}_n = \text{New Moon}$$


Transit at 8:59:32

Whole planet pictures by ☉<sub>t</sub> und ☾<sub>t</sub> activated

☉<sub>t</sub> = ☾<sub>t</sub> = AC<sub>n</sub> / ♀<sub>n</sub> = ♄<sub>n</sub> / ♂<sub>n</sub> = ♂<sub>n</sub>(AC Lord ♄) / ♂<sub>n</sub> =  
New Moon / ♂<sub>n</sub>

# **Space Shuttle Columbia disaster-New Moon**

1 February 2003 Sat 5:48:23 (GMT-5) 32°57'22"N 99°02'29"W  
Cape Canaveral FL, Brevard, USA

Sidereal (23°45'56", 50.2388475")

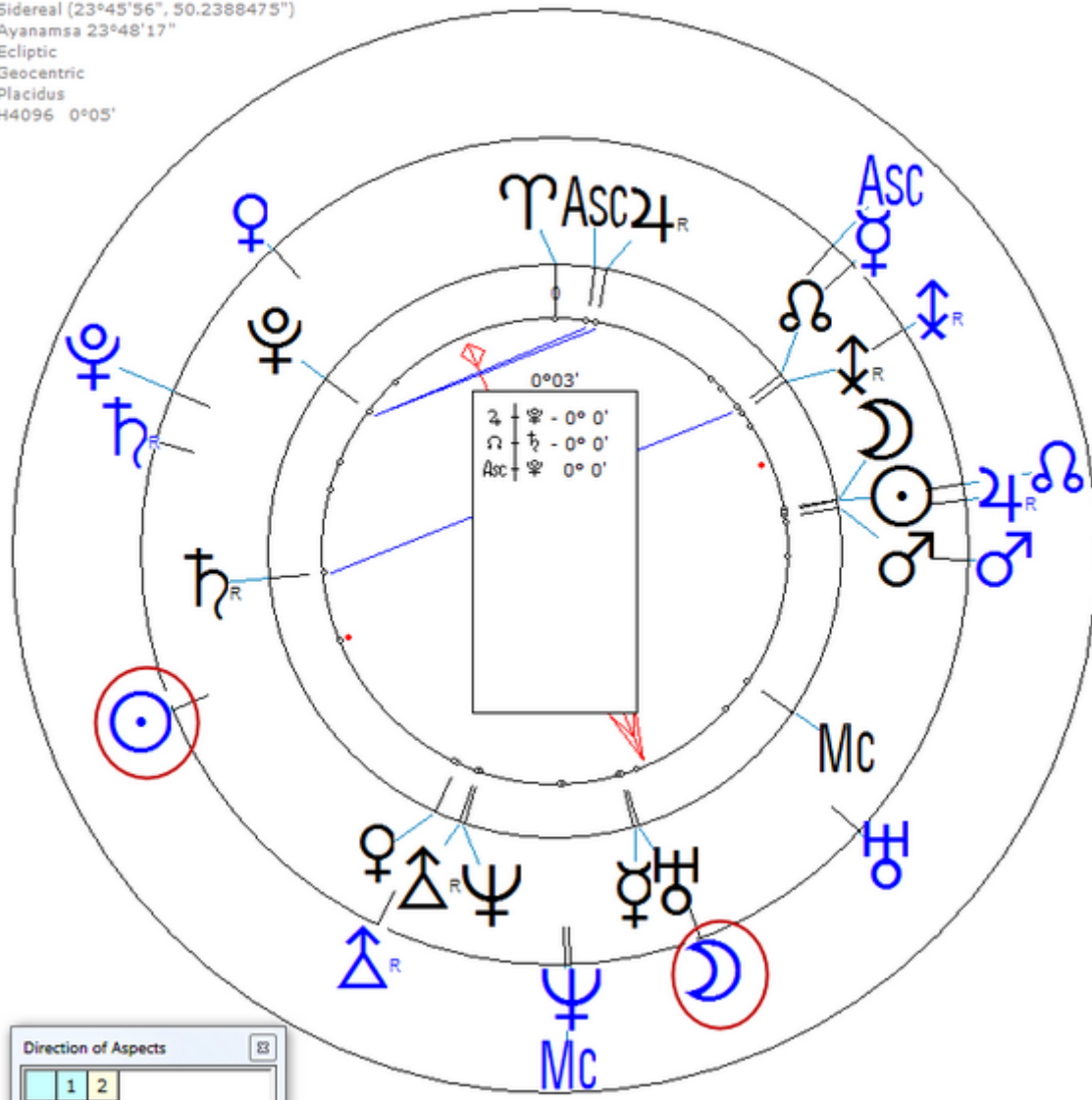
Ayanamsa 23°48'17"

Ecliptic

Geocentric

Placidus

H4096 0°05'





## Japanese battleship Yamato

Yamato was the lead ship of her class of battleships built for the Imperial Japanese Navy (IJN) shortly before World War II.

on 7 April 1945 she was sunk in Okinawa by American carrier-based bombers and torpedo bombers with the loss of most of her crew.

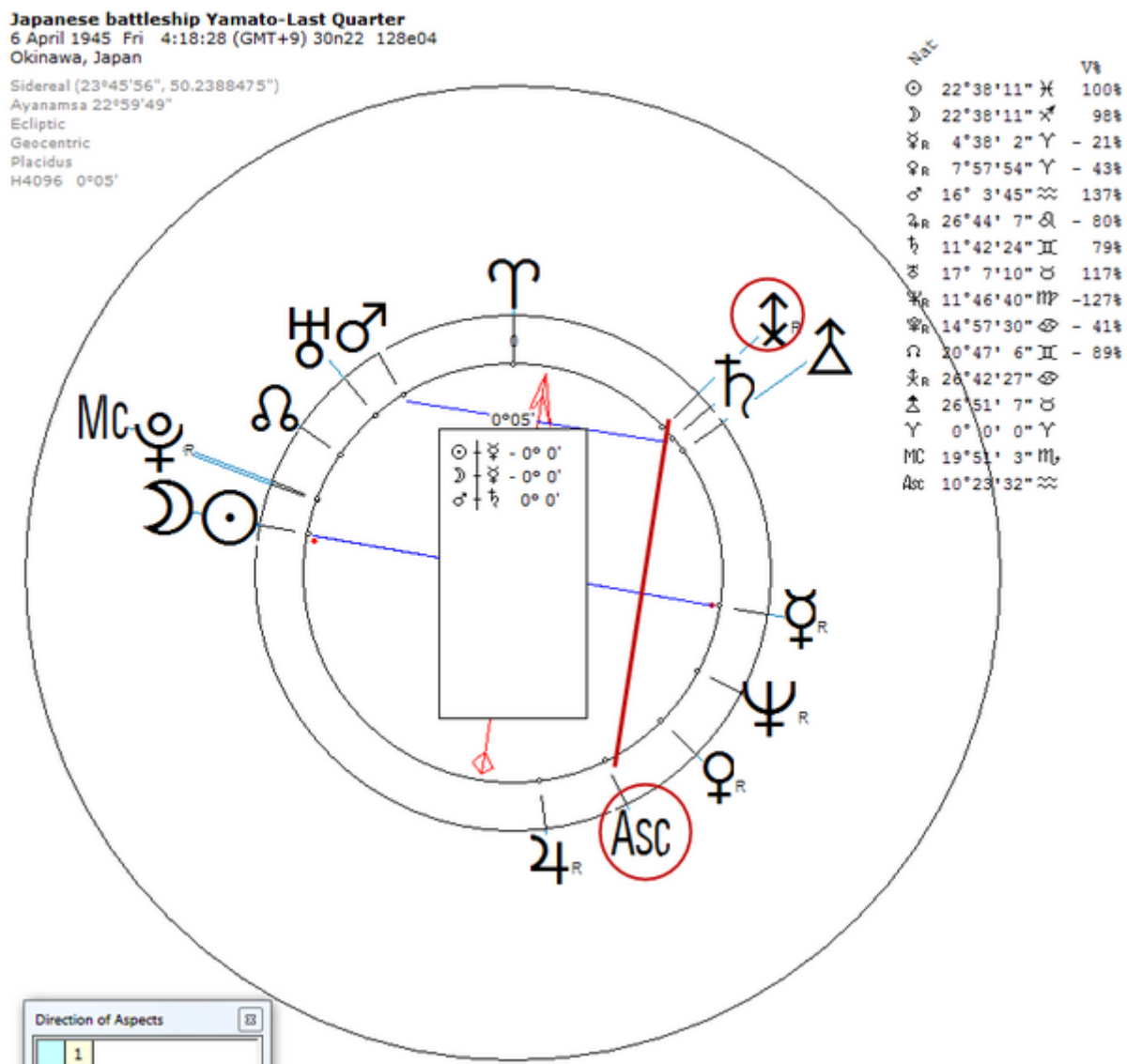
From the first attack at 12:37 to the explosion at 14:23, Yamato was hit by at least 11 torpedoes and six bombs.

Coordinates : 30° 22' 00'' N 128° 04' 00'' E

[https://en.wikipedia.org/wiki/Japanese\\_battleship\\_Yamato](https://en.wikipedia.org/wiki/Japanese_battleship_Yamato)

6.04.1945 4:18:28 GMT+9 22° 38' 11" Sgr Last Quarter

AC connections :  $AC_n / \hat{x}_n = \sigma_n / \hat{h}_n = \varphi_n (AC \text{ Lord } \approx) = \text{New Moon}$



The first attack at 12:37

Transit

$\text{♄}_t = \text{♄}_t = \text{♄}_t / \text{♄}_t = \text{AC}_n / \text{♄}_n = \text{♄}_n / \text{♄}_n = \text{♀}_n (\text{AC Lord } \text{♄}) = \text{New Moon}$

and  $\text{♀}_t (\text{AC Lord } \text{♄})$  exact on natal AC

$\text{♀}_t = 04'20'' - 01'19'' = 03'01''$

$\text{AC}_n = 03'01''$

#### Japanese battleship Yamato-Last Quarter

6 April 1945 Fri 4:18:28 (GMT+9) 30n22 128e04  
Okinawa, Japan

Sidereal (23°45'56", 50.2388475")

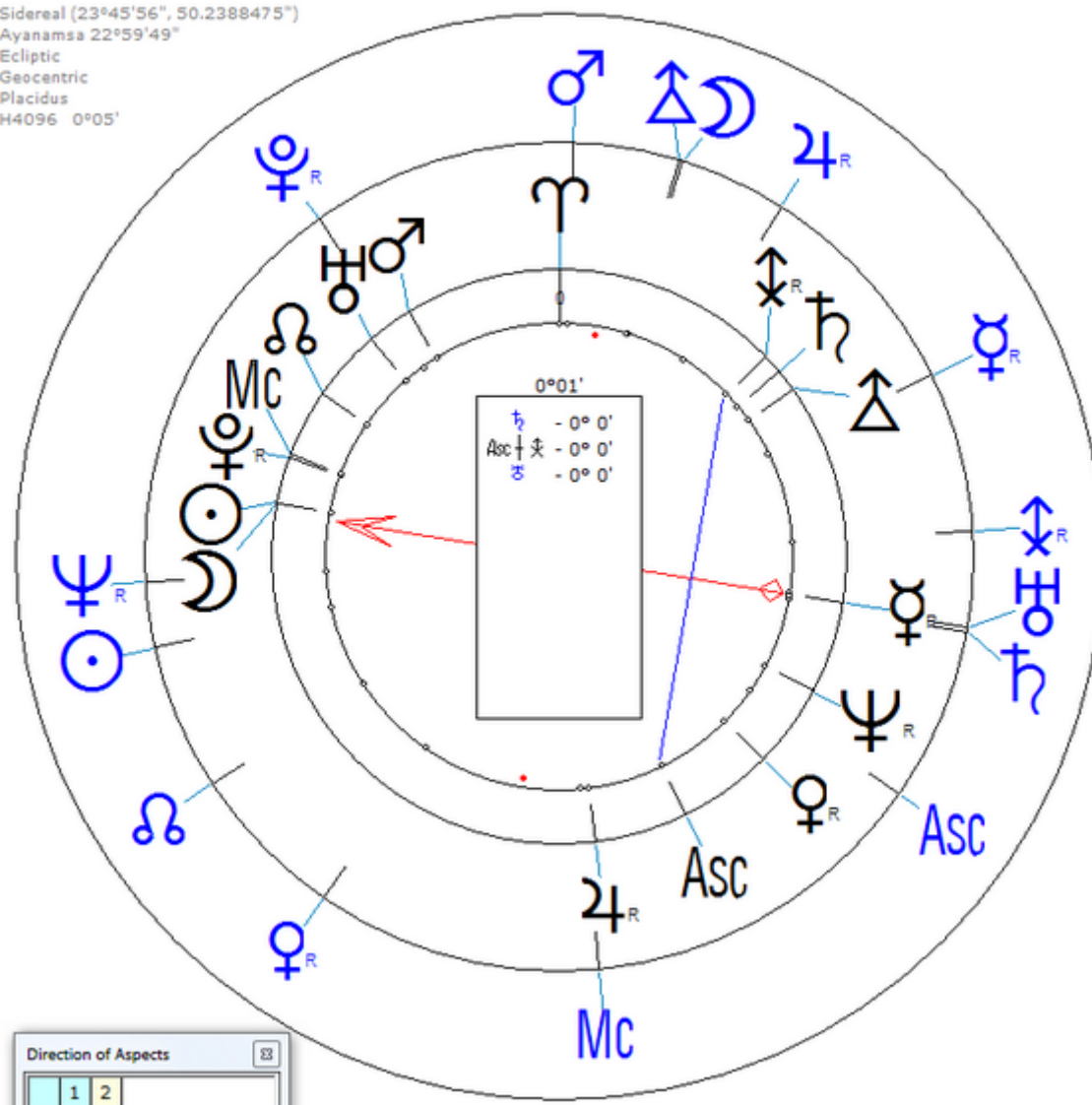
Ayanamsa 22°59'49"

Ecliptic

Geocentric

Placidus

H4096 0°05'



Transit

$$\mathfrak{Y}_t(\text{AC}_{\text{Lord}}) = \mathfrak{H}_t / \mathfrak{X}_t = \Psi_t = \mathfrak{H}_n / \mathfrak{X}_n$$



## Assassination of John F. Kennedy

On 22 November 1963, shortly after 12:30 PM CST, he was shot in Dallas, TX  
[https://www.astro.com/astro-databank/Kennedy,\\_John\\_F](https://www.astro.com/astro-databank/Kennedy,_John_F).

16.11.1963 0:50:16 GMT-6 29°55'50" Lib New Moon

Secondary progression for 22 November 1963 at 12:30 PM CST

Like from the textbook.

1-(Red)  $\odot_p = \sigma_p = \mathfrak{X}_p$  (shooting is  $\sigma$  according to Hamburg school of astrology)

1-(Green)  $\mathfrak{h}_p = \sigma_p / \mathfrak{X}_p = \mathfrak{Y}_p / \Psi_p$  (death by Gun is  $\mathfrak{X} = \sigma / \mathfrak{h}$  according to Hamburg school of astrology)

**John Fitzgerald Kennedy, Sr.-died-new moon**  
 16 November 1963 Sat 0:50:16 (GMT-6) 32n47 96w48  
 Dallas, Texas, USA

Sidereal (23°45'56", 50.2388475")

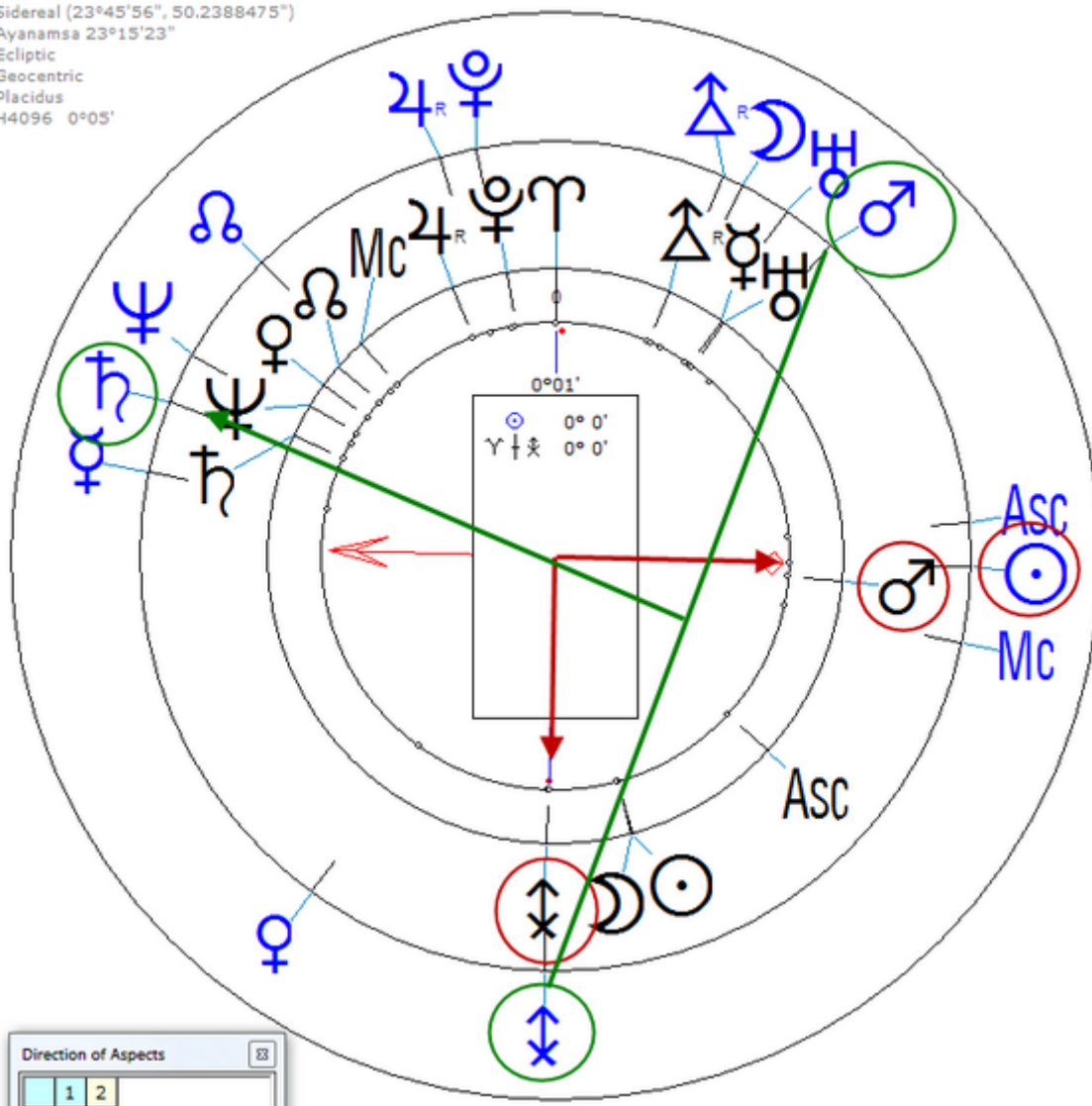
Ayanamsa 23°15'23"

Ecliptic

Geocentric

Placidus

H4096 0°05'



Secondary Converse progression for 22 November 1963 at 12:30 PM CST

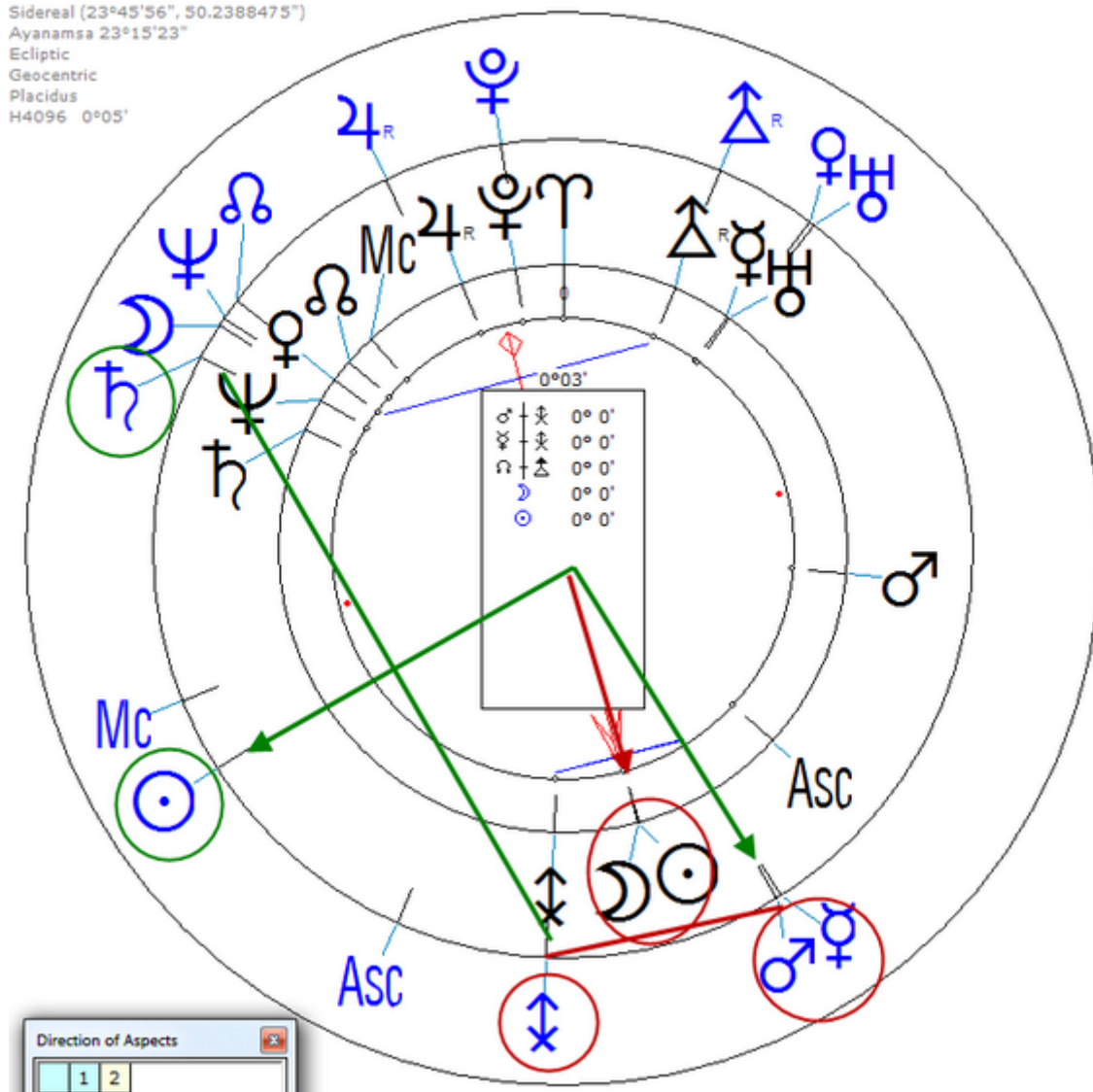
Again like from the textbook.

1-(Red)  $\sigma_p / \hat{x}_p = \odot_n$  (shooting is  $\sigma / \hat{x}$  according to Hamburg school of astrology)

1-(Green)  $\hat{h}_p / \hat{x}_p = \odot_p = \sigma_p$  (death by Gun is  $\hat{x} = \sigma / \hat{h}$  according to Hamburg school of astrology)

**John Fitzgerald Kennedy, Sr.-died-new moon**  
 16 November 1963 Sat 0:50:16 (GMT-6) 32n47 96w48  
 Dallas, Texas, USA

Sidereal (23°45'56", 50.2388475")  
 Ayanamsa 23°15'23"  
 Ecliptic  
 Geocentric  
 Placidus  
 H4096 0°05'



## Assassination of Olof Palme

On Friday, 28 February 1986, at 23:21 CET (22:21 UTC), Olof Palme, Prime Minister of Sweden, was fatally wounded by a single gunshot while walking home from a cinema with his wife Lisbet Palme on the central Stockholm street Sveavägen.

Coordinates : 59° 20' 12'' N 18° 03' 46'' E

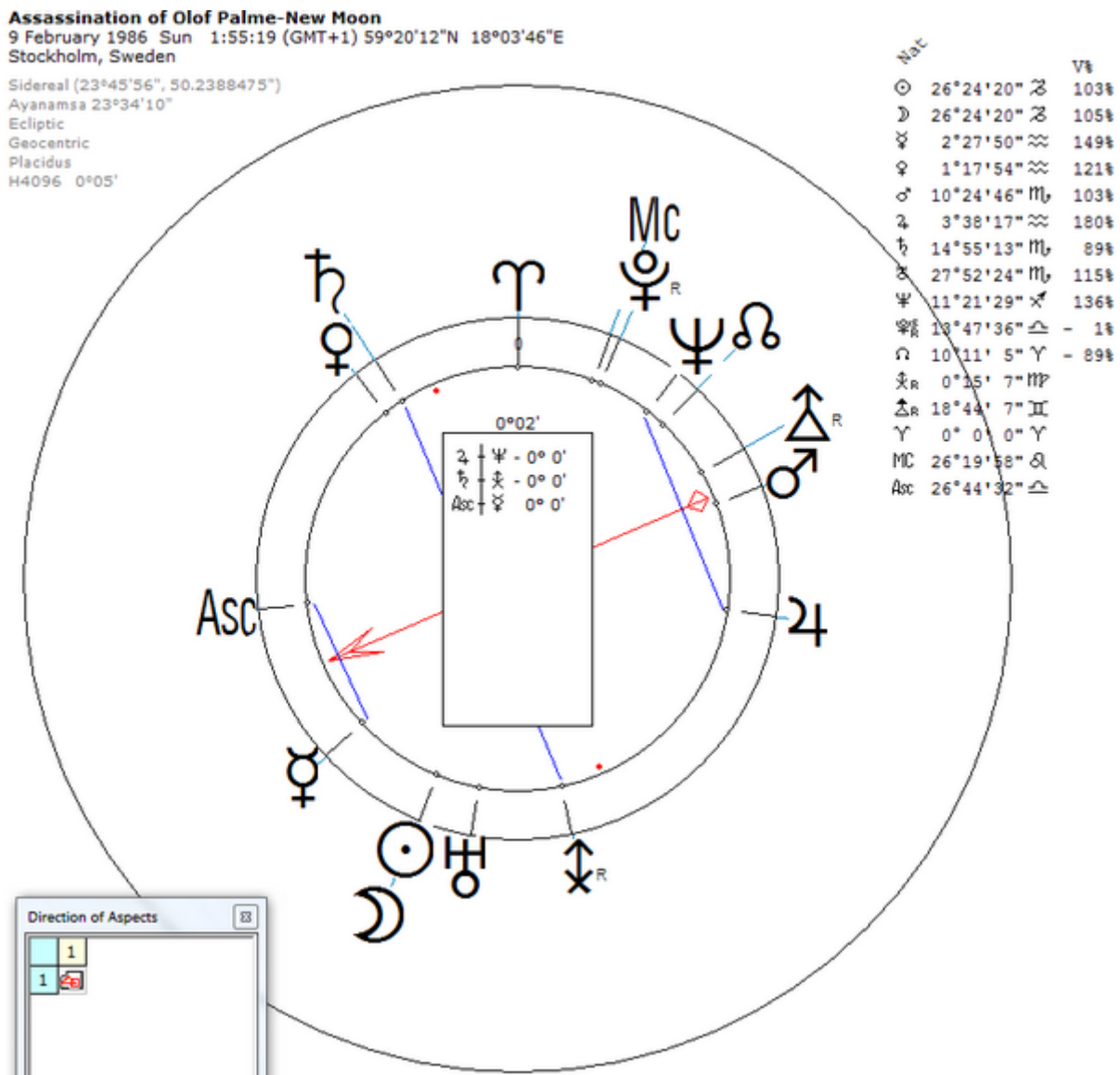
[https://en.wikipedia.org/wiki/Assassination\\_of\\_Olof\\_Palme](https://en.wikipedia.org/wiki/Assassination_of_Olof_Palme)

9.02.1986 1:55:19 GMT+1 26°24'20" Cap New Moon

AC connections :  $AC\ n/\ \text{♀}_n(AC\ Lord\ \text{♁}) = \text{♄}_n/\ \text{♂}_n = \text{♂}_n$

death by Gun according to Hamburg school of astrology is  $\text{♄} = \text{♂}/\text{♄}$

Because there is  $\text{♄}/\text{♄}$  connection, Palme's assassination remains unsolved.





Transit on Friday, 28 February 1986, at 23:21 CET

$\sigma_p / \hat{x}_p = \hat{h}_n$  (death by Gun is  $\hat{x} = \sigma / \hat{h}$  according to Hamburg school of astrology)

$\sigma_p / \hat{x}_p = 0^\circ 0' 29''$

$\hat{h}_n = 0^\circ 0' 29''$

# **Assassination of Olof Palme-New Moon**

9 February 1986 Sun 1:55:19 (GMT+1) 59°20'12"N 18°03'46"E  
Stockholm, Sweden

Sidereal (23°45'56", 50.2388475")

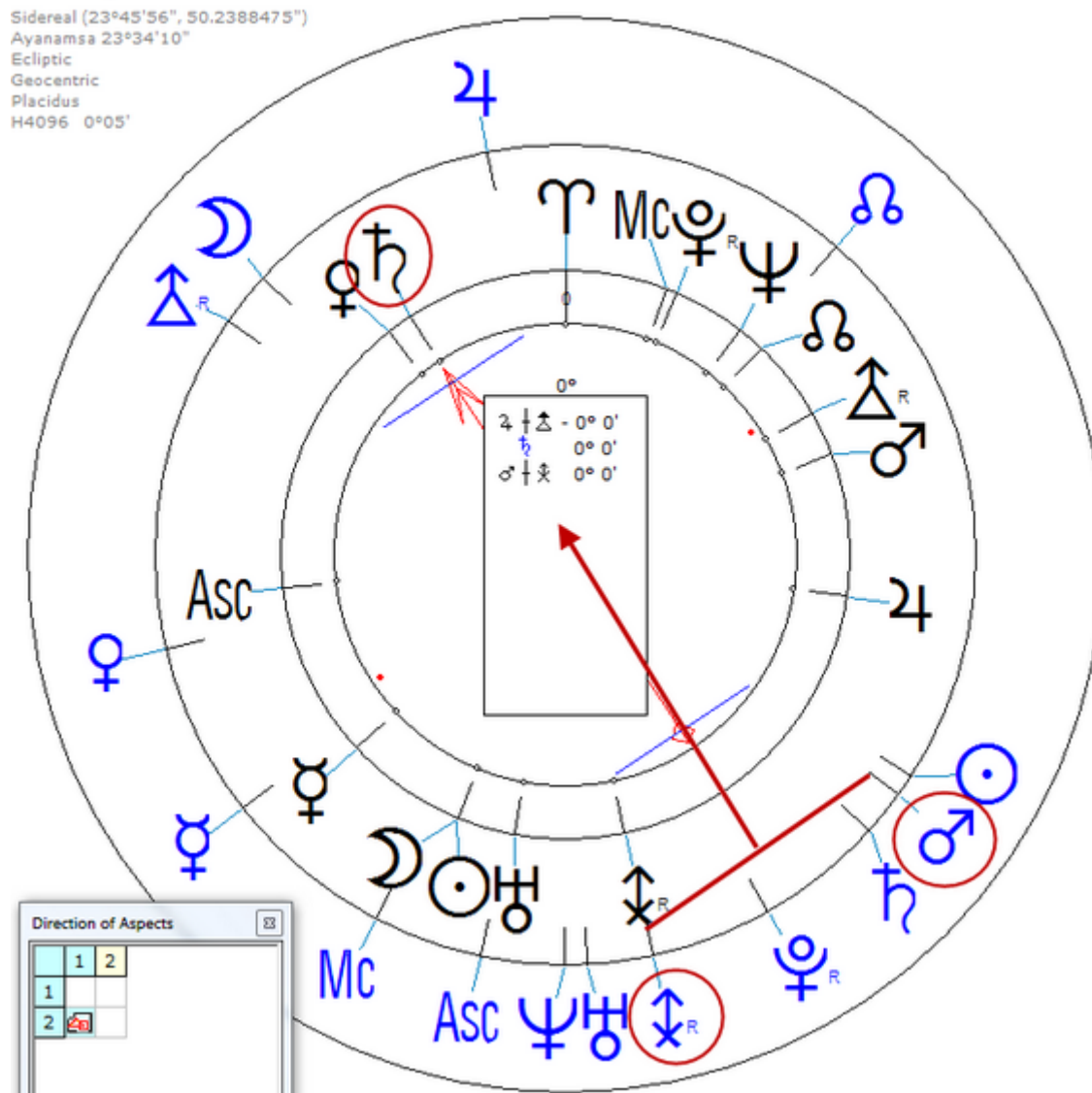
Ayanamsa 23°34'10"

Ecliptic

Geocentric

Placidus

H4096 0°05'





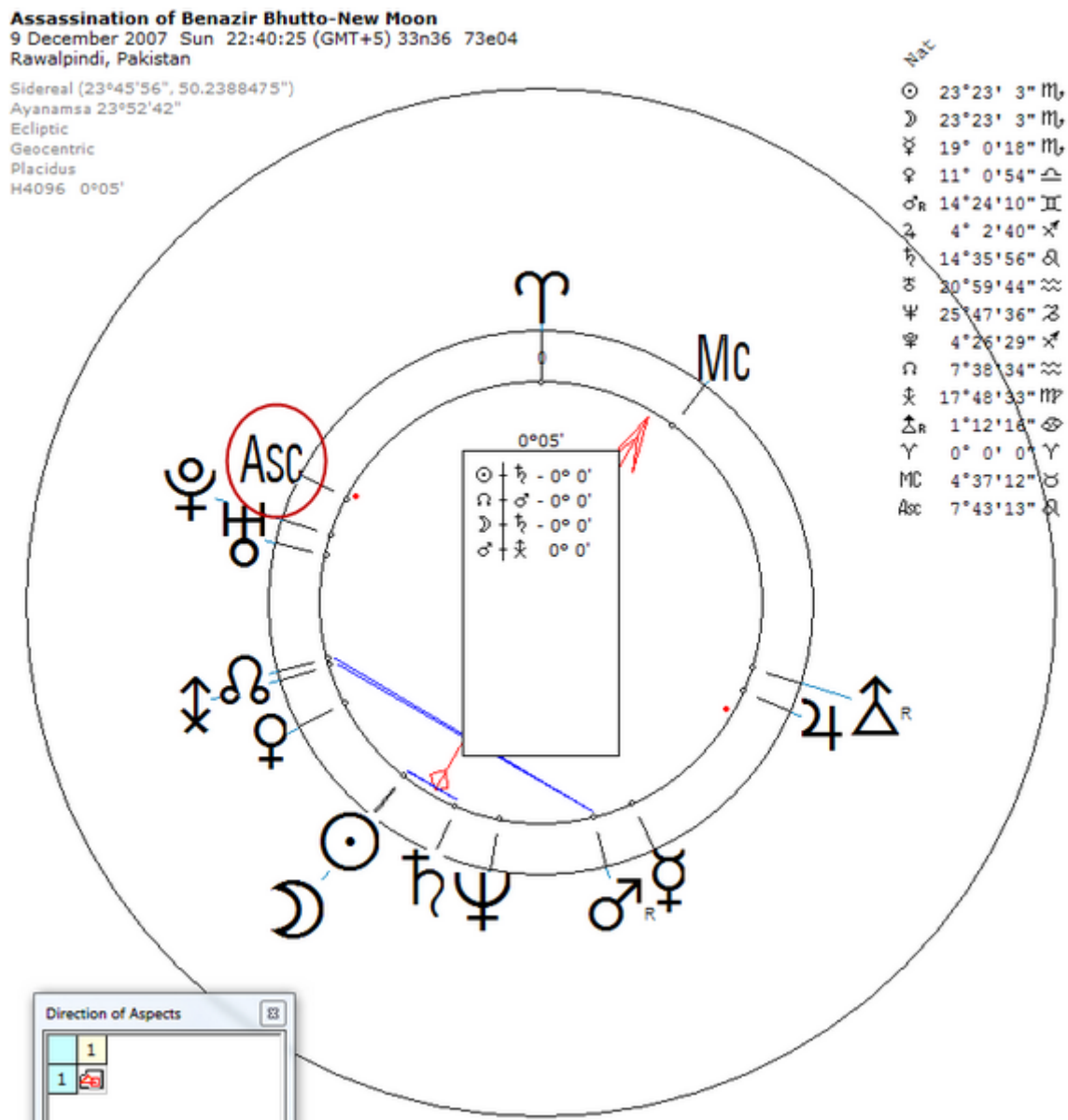
## Assassination of Benazir Bhutto

The assassination of Benazir Bhutto took place at 18:16 PST on 27 December 2007 in Rawalpindi, Pakistan.

[https://en.wikipedia.org/wiki/Assassination\\_of\\_Benazir\\_Bhutto](https://en.wikipedia.org/wiki/Assassination_of_Benazir_Bhutto)

9.12.2007 22:40:25 GMT+5 23°23'03" Sco New Moon

AC connections :  $AC_n = \text{♂}_n / \text{♁}_n = \text{New Moon} / \text{♁}_n = MC_n / \text{♁}_n$   
 $\text{♂} / \text{♁}$  is shooting, according to Hamburg school of astrology.



Transit at 18:16 PST on 27 December 2007 in Rawalpindi, Pakistan

$$AC_t = \text{♂}_t / \text{♂}_t = \text{♂}_t = \text{♂}_n = \text{♂}_n$$

$$\text{♀}_t = \text{♂}_t = \text{New Moon} = MC_n$$

$$\odot_t = \text{♂}_t = \text{♂}_n$$

# **Assassination of Benazir Bhutto-New Moon**

9 December 2007 Sun 22:40:25 (GMT+5) 33n36 73e04  
Rawalpindi, Pakistan

Sidereal (23°45'56", 50.2388475")

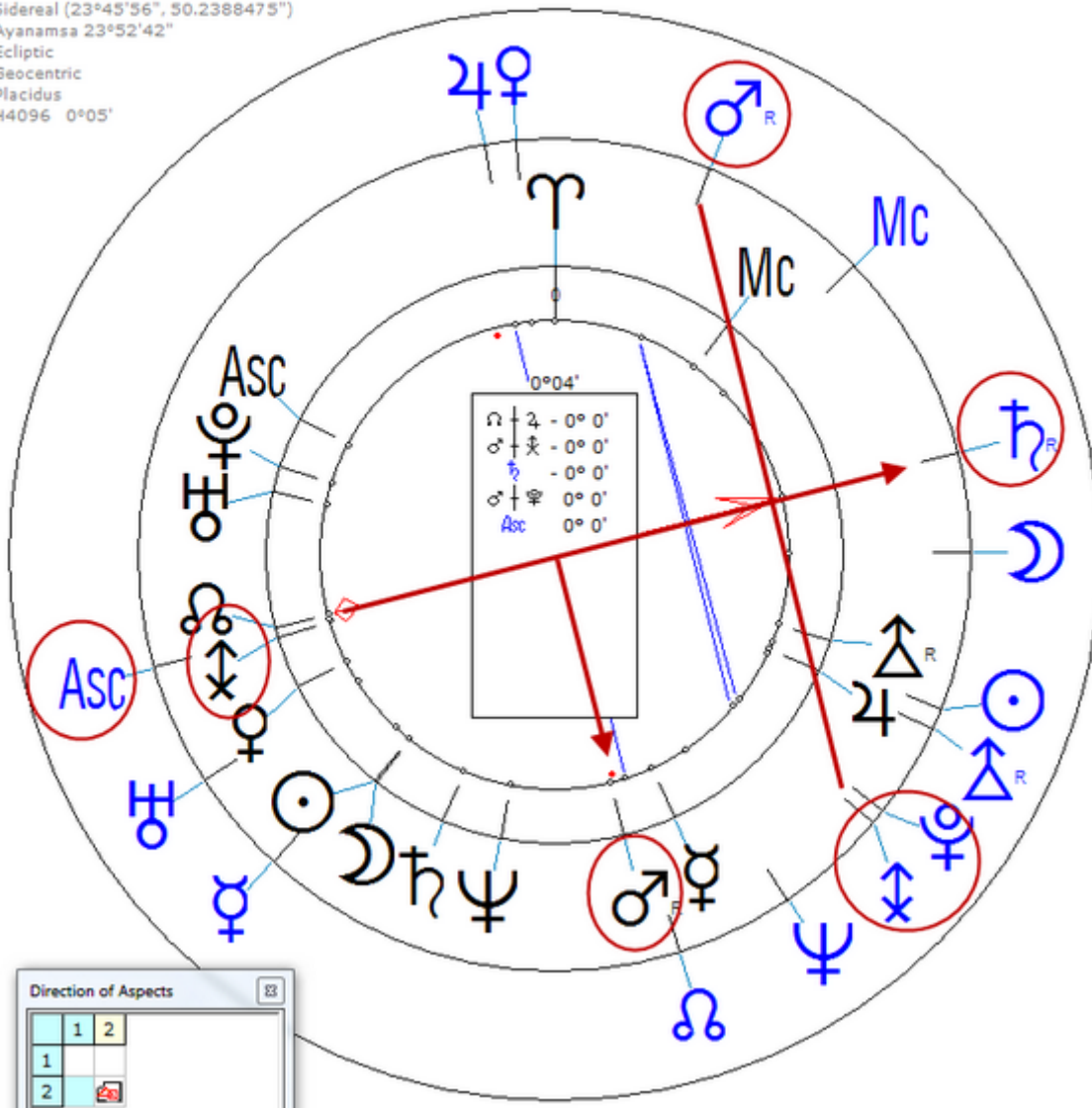
Ayanamsa 23°52'42"

Ecliptic

Geocentric

Placidus

H4096 0°05'



## Assassination of Abraham Lincoln

Abraham Lincoln, the 16th President of the United States, was assassinated by well-known stage actor John Wilkes Booth at 10:15 p.m. on April 14, 1865, while attending the play Our American Cousin at Ford's Theatre in Washington, D.C.

[https://en.wikipedia.org/wiki/Assassination\\_of\\_Abraham\\_Lincoln#Assassination\\_of\\_Lincoln](https://en.wikipedia.org/wiki/Assassination_of_Abraham_Lincoln#Assassination_of_Lincoln)

27.03.1865 5:28:06 GMT 14°41'24"Psc New Moon

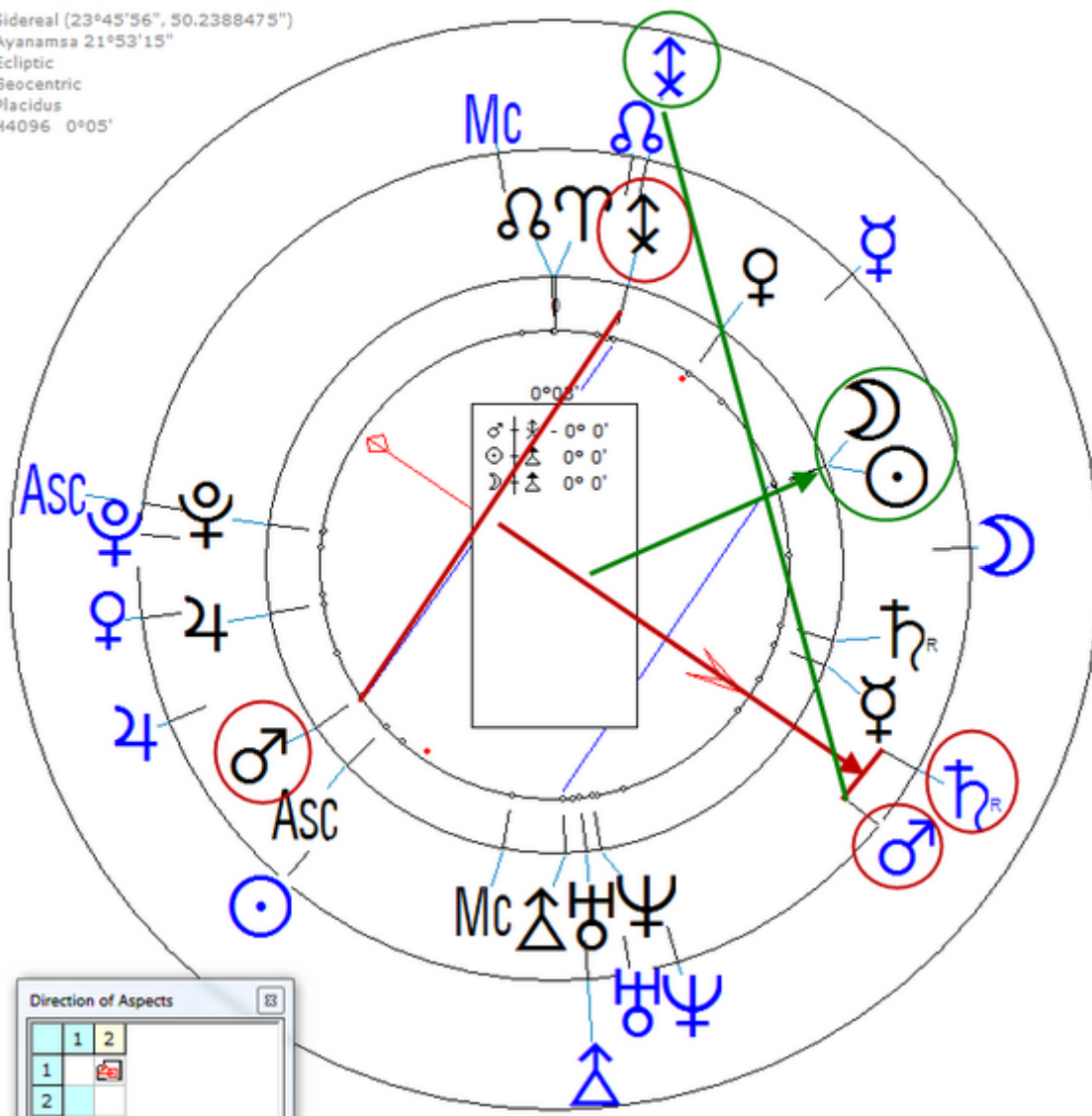
Secondary progression at 10:15 p.m. on April 14, 1865

$$\text{♂}_t / \text{♂}_t = \text{♂}_n / \text{♂}_n$$

$$\text{♂}_t / \text{♂}_t = \text{New Moon}$$

$$\text{☉}_t = \text{☉}_n / \text{♂}_n$$

**Lincoln, Abraham-Assassinated-New Moon**  
 27 March 1865 Mon 0:19:58 (GMT-5:08:08) 38n54 77w02  
 Washington, Dist of Columbia, USA  
 Sidereal (23°45'56", 50.2388475")  
 Ayanamsa 21°53'15"  
 Eccentric  
 Geocentric  
 Placidus  
 H4096 0°05'



$$\begin{aligned} \odot_t / \uparrow t &= 0^\circ 1' 31'' + 0^\circ 1' 19'' = 0^\circ 2' 50'' \\ \odot_t &= 0^\circ 2' 50'' \end{aligned}$$

The chart displays concentric circles representing celestial spheres. Planets are plotted as symbols (Sun, Moon, Mercury, Venus, Mars, Jupiter, Saturn, Uranus, Neptune, Pluto) and connected by red lines indicating aspects. Key points like the Ascendant (ASC), Midheaven (MC), and other angles are also marked. A central box contains the following information:

- $\gamma + MC - 0^\circ 0'$
- $\phi + \lambda - 0^\circ 0'$

A small inset window at the bottom left, titled "Direction of Aspects", shows a grid with numbers 1 and 2.



When Lincoln was shot at 10:15 p.m. on April 14, difference was between secondary converse  $\sigma/\mathfrak{X}$  and secondary converse  $\mathfrak{h}$  one second :

it was :

$$\begin{aligned}\sigma_p/\mathfrak{X}_p &= 0^\circ 2' 39'' + 0^\circ 1' 19'' = 0^\circ 3' 58'' \\ \mathfrak{h}_p &= 0^\circ 3' 57''\end{aligned}$$

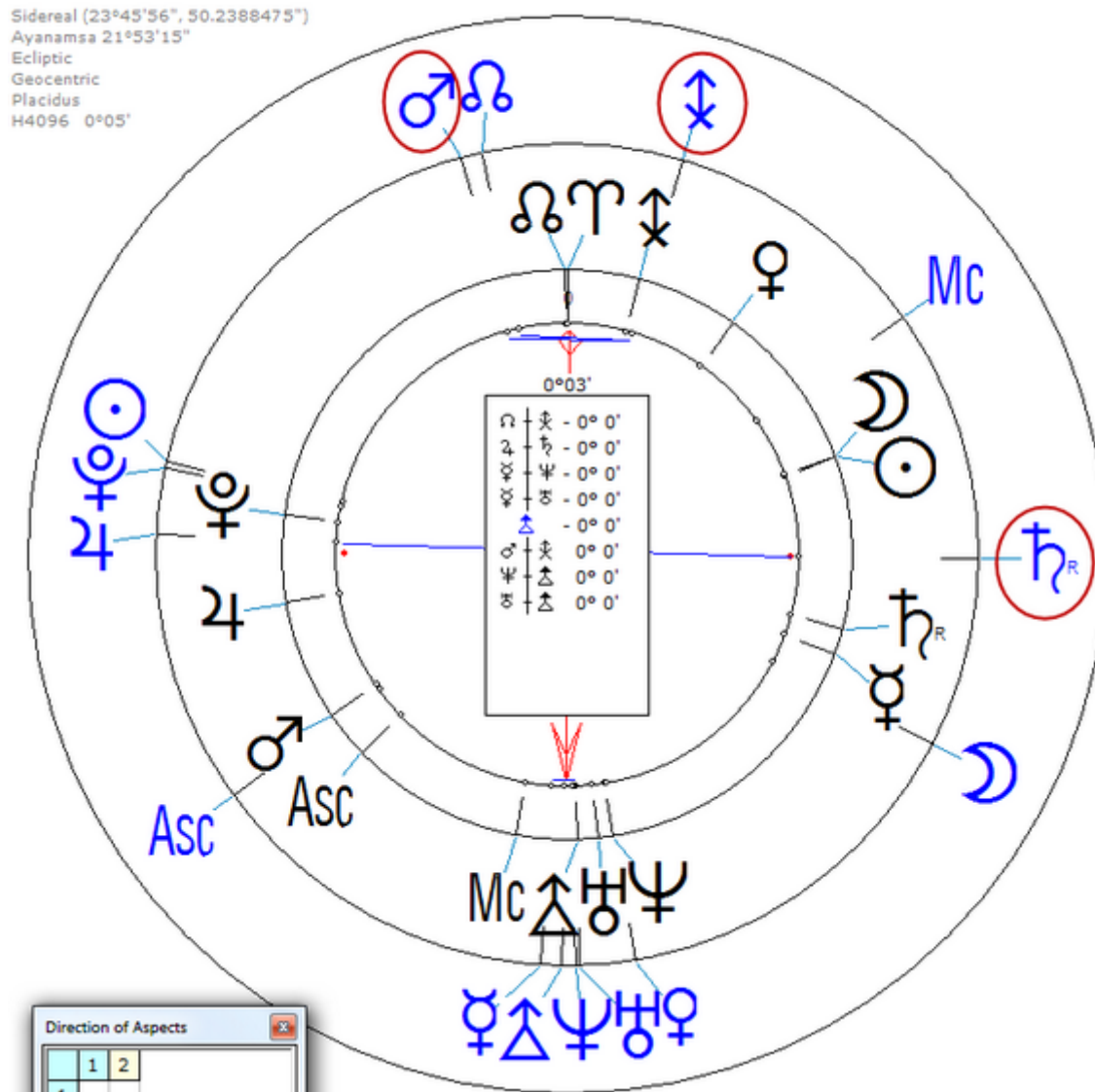
But at 7:22 a.m on April 15, when Lincoln died , was secondary converse  $\sigma/\mathfrak{X}$  and secondary converse  $\mathfrak{h}$  exact to the second.

$$\begin{aligned}\sigma_p/\mathfrak{X}_p &= 0^\circ 2' 38'' + 0^\circ 1' 19'' = 0^\circ 3' 57'' \\ \mathfrak{h}_p &= 0^\circ 3' 57''\end{aligned}$$

(death by Gun is  $\mathfrak{X} = \sigma/\mathfrak{h}$  according to Hamburg school of astrology)

**Lincoln, Abraham-Assassinated-New Moon**  
27 March 1865 Mon 0:19:58 (GMT-5:08:08) 38n54 77w02  
Washington, Dist of Columbia, USA

Sidereal (23°45'56", 50.2388475")  
Ayanamsa 21°53'15"  
Ecliptic  
Geocentric  
Placidus  
H4096 0°05'



## 20

Secondary progression at 5:17 p.m.

(Red)  $\sigma_p / \text{†}_p = \sigma_n / \text{‡}_n$

$\sigma / \text{‡}$  is shooting, according to Hamburg school of astrology.

(Green)  $\odot_p = \text{☾}_p = \sigma_p = \text{♄}_p / \text{‡}_p$

$\text{☾}_p$  = New Moon

# **Assassination of Mahatma Gandhi-New Moon**

11 January 1948 Sun 13:14:34 (GMT+5:30) 28°35'05"N 77°12'49"E  
New Delhi, India

Sidereal (23°45'56", 50.2388475")

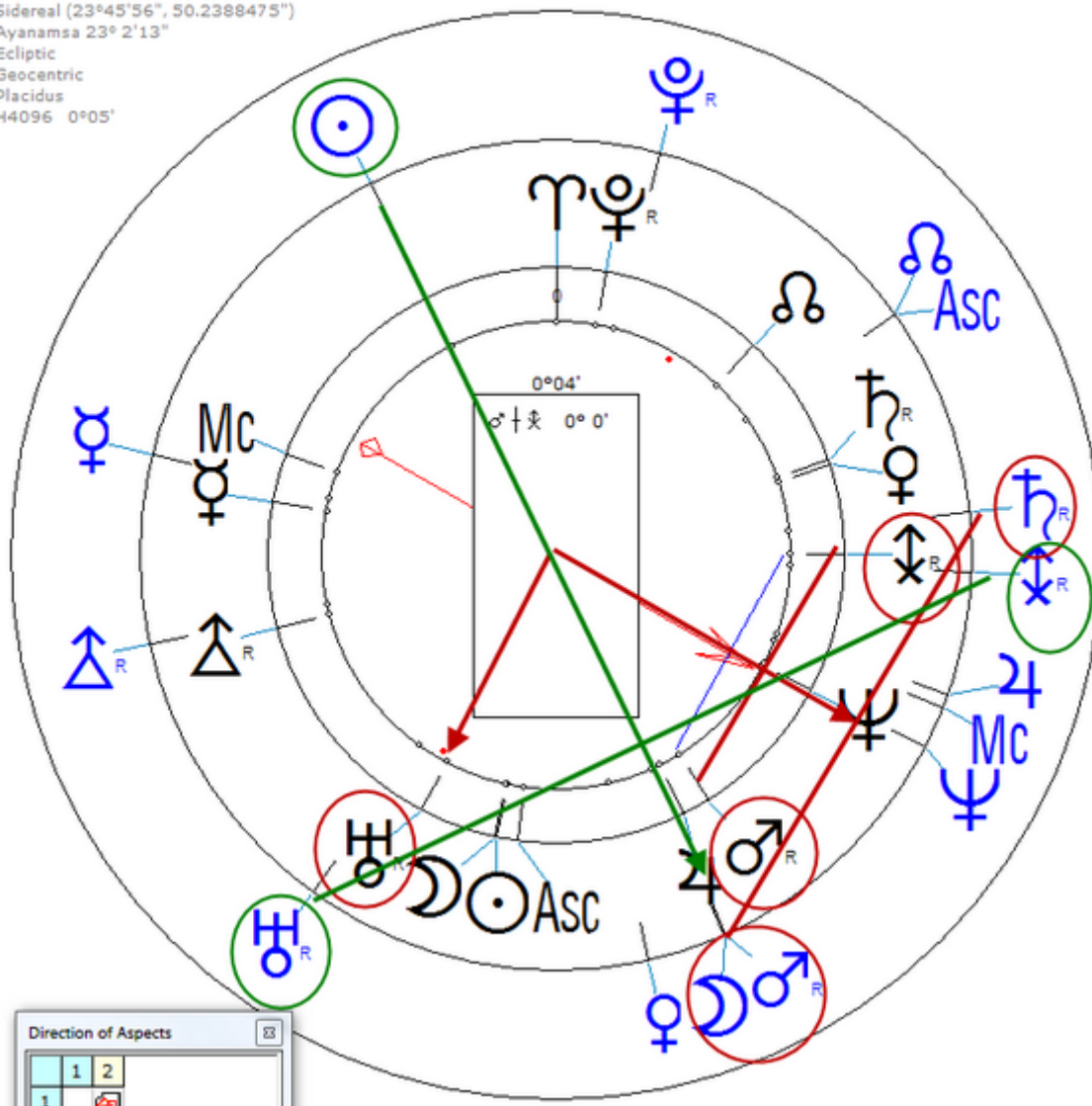
Ayanamsa 23° 2'13"

Ecliptic

Geocentric

Placidus

H4096 0°05'



## Assassination of Martin Luther King Jr.

Martin Luther King Jr., an American clergyman and civil rights leader, was shot at the Lorraine Motel in Memphis, Tennessee, at 6:01 p.m. CST on April 4, 1968.

Coordinates : 35° 80' 04'' N 90° 03' 27'' W

[https://en.wikipedia.org/wiki/Assassination\\_of\\_Martin\\_Luther\\_King\\_Jr.](https://en.wikipedia.org/wiki/Assassination_of_Martin_Luther_King_Jr.)

28.03.1968 16:47:59 GMT-6 14°59'47" Psc New Moon

Secondary converse progression at 6:01 p.m.

$\♂_p / \text{h}_p = \♂_p / \text{♁}_p = \text{New Moon}$

$\♂_p / \text{h}_p = 0^\circ 2' 51'' - 0^\circ 1' 19'' = 0^\circ 1' 32''$

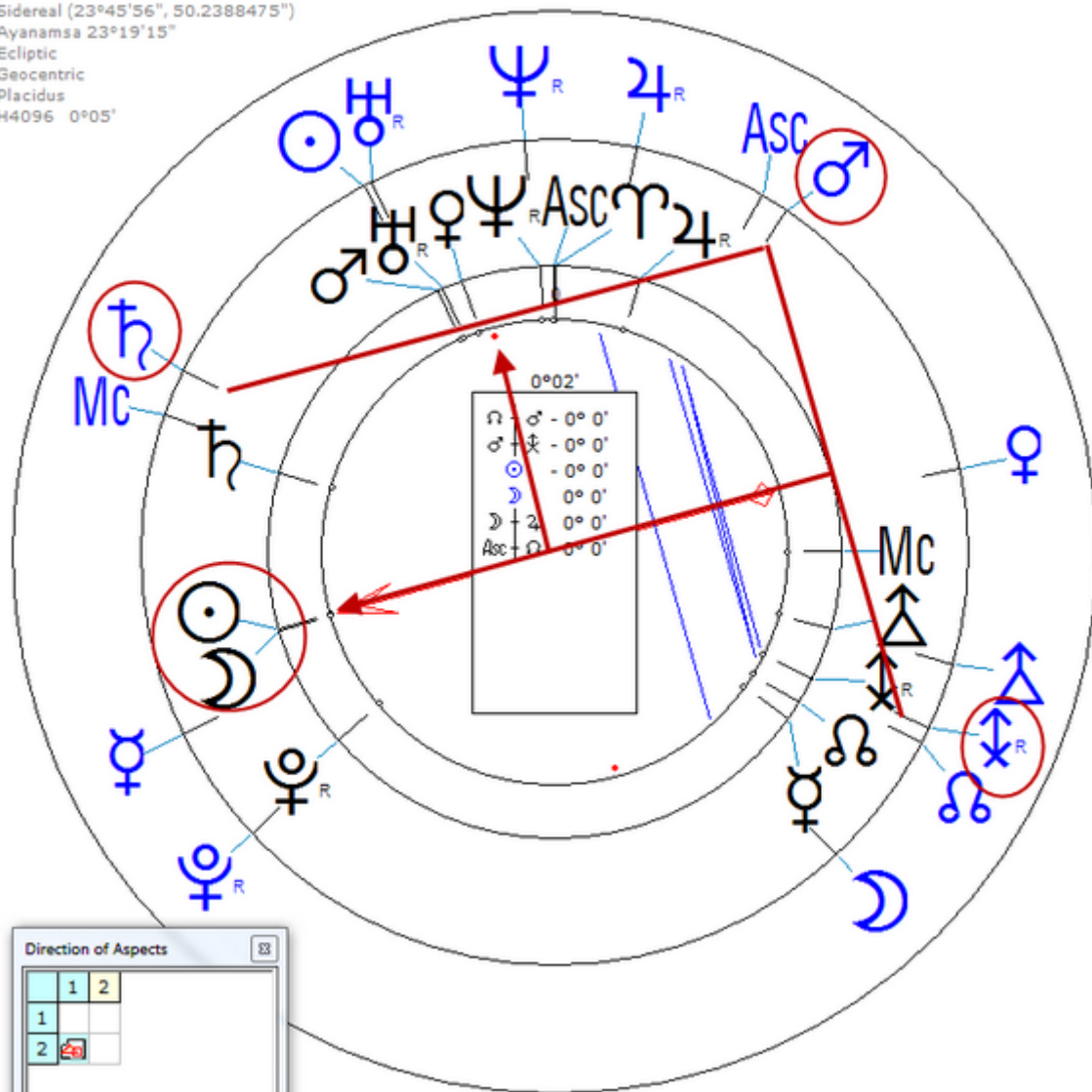
$\♂_p / \text{♁}_p = 0^\circ 4' 11'' - 0^\circ 2' 38'' = 0^\circ 1' 33''$

New Moon

= 0° 1' 33''

**Assassination of Martin Luther King Jr.-New Moon**  
28 March 1968 Thu 16:47:59 (GMT-6) 35°08'04"N 90°03'27"W  
Memphis, Tennessee, USA

Sidereal (23°45'56", 50.2388475")  
Ayanamsa 23°19'15"  
Ecliptic  
Geocentric  
Placidus  
H4096 0°05'



## Assassination of Rajiv Gandhi

The assassination of Rajiv Gandhi, former Prime Minister of India, occurred as a result of a suicide bombing in Sriperumbudur, near Chennai, in Tamil Nadu, India at 10:10 PM. on Tuesday, 21 May 1991.

Coordinates : 12° 57' 37" N 79° 56' 43" E

[https://en.wikipedia.org/wiki/Assassination\\_of\\_Rajiv\\_Gandhi](https://en.wikipedia.org/wiki/Assassination_of_Rajiv_Gandhi)

20.05.1991 19:45:50 GMT 5°38'46" Leo 1st Quarter

♄/♁ and ♄/♂ are Explosion according Hamburg School of Astrology.

Transit at 10:10 PM. on Tuesday, 21 May 1991

♁t/♂t = New Moon / ♁n = ♂n/♄n

♄t/♄t = ☉t = MCn = ♄n/♁n

♄t = New Moon / ♂n = ♄n

**Assassination of Rajiv Gandhi-1st Quarter**  
21 May 1991 Tue 1:15:50 (GMT+5:30) 12°57'37"N 79°56'43"E  
Sriperumbudur, India

Sidereal (23°45'56", 50.2388475")

Ayanamsa 23°38'58"

Ecliptic

Geocentric

Placidus

H4096 0°05'

